

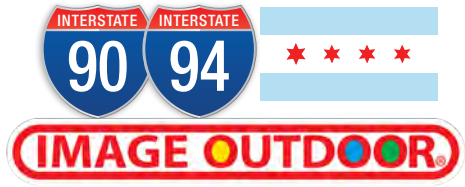
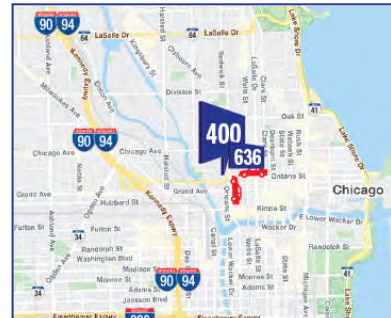


RIVER NORTH CHICAGO: 2X WALLS THROW SPECTACLE: ONTARIO WB RAMP OUTBOUND TO ALL EXPWYS AND ENTERING VIA ORLEANS NB

IMW400: 65'X35'
+IMW636: 27'X74'

MEDIA:	VINYL WALL FE 65'X35' + WALL FS 27'X29'	AREA:	RIVER NORTH, LOOP, W. LOOP
DIMENSIONS:	65'H X 35'W + 27'H X 29'W	LAT: 41.893261	LONG: -87.6370729
ROADWAY:	ONTARIO / ORLEANS / I-90/94	FACES:	E + S
PLANT #:	IMW400 + IMW636	GEOPATH #:	30586388 + 30640271

2X WALLS UNIQUE THROW MESSAGE SPECTACULAR: ONTARIO OUT AND ORLEANS NB: RED LIGHTS IN BOTH DIRECTIONS: IMW400 FE HUGE 65'X35' ONTARIO WB AT RAMP TO ALL EXPWYS. IMW636 FS 27'X29' ORLEANS NB ENTERING RIVER NORTH VIA OHIO-ORLEANS. THROW MESSAGE SPECTACULAR. BARS, RESTAURANTS, NIGHTLIFE, HOTEL, HIGH END RETAIL AND RESIDENTIAL NEIGHBORHOOD OF CHICAGO.





ONTARIO WB

ONTARIO WB RAMP
TO ALL EXPWYS

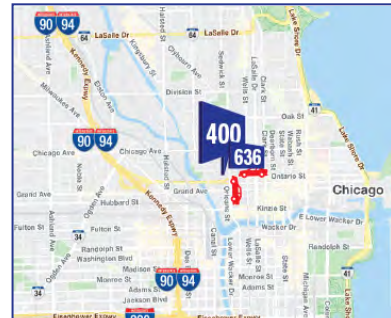
ORLEANS NB

RIVER NORTH CHICAGO: 2X WALLS THROW SPECTACLE: ONTARIO WB RAMP OUTBOUND TO ALL EXPWYS AND ENTERING VIA ORLEANS NB

IMW400: 65'X35'
+IMW636: 27'X74'

MEDIA:	VINYL WALL FE 65'X35' + WALL FS 27'X29'	AREA:	RIVER NORTH, LOOP, W. LOOP
DIMENSIONS:	65'H X 35'W + 27'H X 29'W	LAT: 41.893261	LONG: -87.6370729
ROADWAY:	ONTARIO / ORLEANS / I-90/94	FACES:	E + S
PLANT #:	IMW400 + IMW636	GEOPATH #:	30586388 + 30640271

2X WALLS UNIQUE THROW MESSAGE SPECTACULAR: ONTARIO OUT AND ORLEANS NB: RED LIGHTS IN BOTH DIRECTIONS: IMW400 FE HUGE 65'X35' ONTARIO WB AT RAMP TO ALL EXPWYS. IMW636 FS 27'X29' ORLEANS NB ENTERING RIVER NORTH VIA OHIO-ORLEANS. THROW MESSAGE SPECTACULAR. BARS, RESTAURANTS, NIGHTLIFE, HOTEL, HIGH END RETAIL AND RESIDENTIAL NEIGHBORHOOD OF CHICAGO.





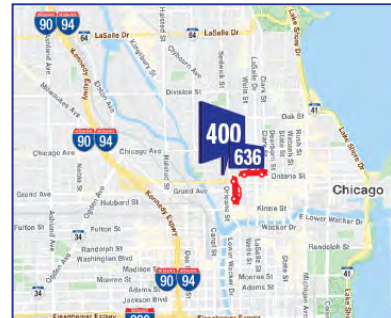
ONTARIO WB RAMP
TO ALL EXPWYS

RIVER NORTH CHICAGO: 2X WALLS THROW SPECTACLE: ONTARIO WB RAMP OUTBOUND TO ALL EXPWYS AND ENTERING VIA ORLEANS NB

IMW400: 65'X35'
+IMW636: 27'X74'

MEDIA:	VINYL WALL FE 65'X35' + WALL FS 27'X29'	AREA:	RIVER NORTH, LOOP, W. LOOP
DIMENSIONS:	65'H X 35'W + 27'H X 29'W	LAT:	41.893261
ROADWAY:	ONTARIO / ORLEANS / I-90/94	LONG:	-87.6370729
PLANT #:	IMW400 + IMW636	FACES:	E + S
		GEOPATH #:	30586388 + 30640271

2X WALLS UNIQUE THROW MESSAGE SPECTACULAR: ONTARIO OUT AND ORLEANS NB: RED LIGHTS IN BOTH DIRECTIONS: IMW400 FE HUGE 65'X35' ONTARIO WB AT RAMP TO ALL EXPWYS. IMW636 FS 27'X29' ORLEANS NB ENTERING RIVER NORTH VIA OHIO-ORLEANS. THROW MESSAGE SPECTACULAR. BARS, RESTAURANTS, NIGHTLIFE, HOTEL, HIGH END RETAIL AND RESIDENTIAL NEIGHBORHOOD OF CHICAGO.



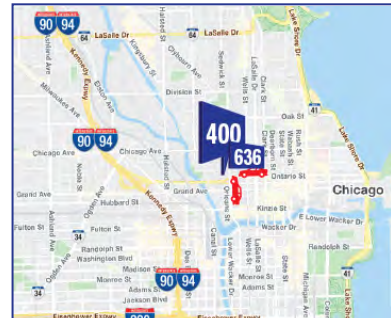


RIVER NORTH CHICAGO: 2X WALLS THROW SPECTACLE: ONTARIO WB RAMP OUTBOUND TO ALL EXPWYS AND ENTERING VIA ORLEANS NB

IMW400: 65'X35'
+IMW636: 27'X74'

MEDIA:	VINYL WALL FE 65'X35' + WALL FS 27'X29'	AREA:	RIVER NORTH, LOOP, W. LOOP
DIMENSIONS:	65'H X 35'W + 27'H X 29'W	LAT:	41.893261
		LONG:	-87.6370729
ROADWAY:	ONTARIO / ORLEANS / I-90/94	FACES:	E + S
PLANT #:	IMW400 + IMW636	GEOPATH #:	30586388 + 30640271

2X WALLS UNIQUE THROW MESSAGE SPECTACULAR: ONTARIO OUT AND ORLEANS NB: RED LIGHTS IN BOTH DIRECTIONS: IMW400 FE HUGE 65'X35' ONTARIO WB AT RAMP TO ALL EXPWYS. IMW636 FS 27'X29' ORLEANS NB ENTERING RIVER NORTH VIA OHIO-ORLEANS. THROW MESSAGE SPECTACULAR. BARS, RESTAURANTS, NIGHTLIFE, HOTEL, HIGH END RETAIL AND RESIDENTIAL NEIGHBORHOOD OF CHICAGO.



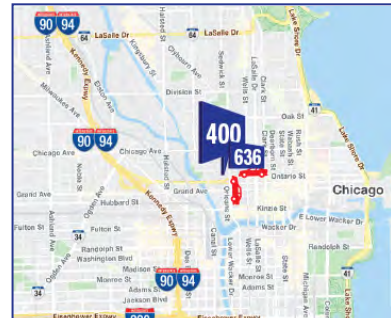


RIVER NORTH CHICAGO: 2X WALLS THROW SPECTACLE: ONTARIO WB RAMP OUTBOUND TO ALL EXPWYS AND ENTERING VIA ORLEANS NB

IMW400: 65'X35'
+IMW636: 27'X74'

MEDIA:	VINYL WALL FE 65'X35' + WALL FS 27'X29'	AREA:	RIVER NORTH, LOOP, W. LOOP
DIMENSIONS:	65'H X 35'W + 27'H X 29'W	LAT:	41.893261
ROADWAY:	ONTARIO / ORLEANS / I-90/94	LONG:	-87.6370729
PLANT #:	IMW400 + IMW636	FACES:	E + S
		GEOPATH #:	30586388 + 30640271

2X WALLS UNIQUE THROW MESSAGE SPECTACULAR: ONTARIO OUT AND ORLEANS NB: RED LIGHTS IN BOTH DIRECTIONS: IMW400 FE HUGE 65'X35' ONTARIO WB AT RAMP TO ALL EXPWYS. IMW636 FS 27'X29' ORLEANS NB ENTERING RIVER NORTH VIA OHIO-ORLEANS. THROW MESSAGE SPECTACULAR. BARS, RESTAURANTS, NIGHTLIFE, HOTEL, HIGH END RETAIL AND RESIDENTIAL NEIGHBORHOOD OF CHICAGO.



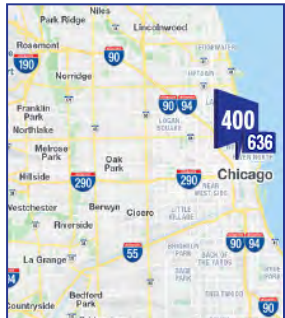
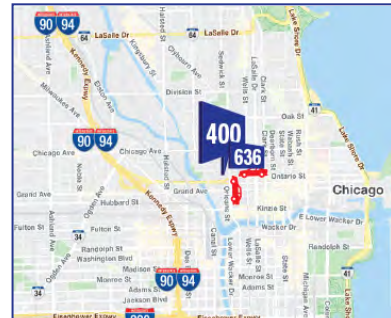


RIVER NORTH CHICAGO: 2X WALLS THROW SPECTACLE: ONTARIO WB RAMP OUTBOUND TO ALL EXPWYS AND ENTERING VIA ORLEANS NB

IMW400: 65'X35'
+IMW636: 27'X74'

MEDIA:	VINYL WALL FE 65'X35' + WALL FS 27'X29'	AREA:	RIVER NORTH, LOOP, W. LOOP
DIMENSIONS:	65'H X 35'W + 27'H X 29'W	LAT:	41.893261
ROADWAY:	ONTARIO / ORLEANS / I-90/94	LONG:	-87.6370729
PLANT #:	IMW400 + IMW636	FACES:	E + S
		GEOPATH #:	30586388 + 30640271

2X WALLS UNIQUE THROW MESSAGE SPECTACULAR: ONTARIO OUT AND ORLEANS NB: RED LIGHTS IN BOTH DIRECTIONS: IMW400 FE HUGE 65'X35' ONTARIO WB AT RAMP TO ALL EXPWYS. IMW636 FS 27'X29' ORLEANS NB ENTERING RIVER NORTH VIA OHIO-ORLEANS. THROW MESSAGE SPECTACULAR. BARS, RESTAURANTS, NIGHTLIFE, HOTEL, HIGH END RETAIL AND RESIDENTIAL NEIGHBORHOOD OF CHICAGO.



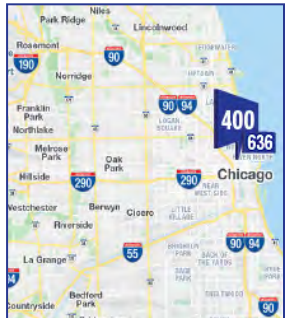
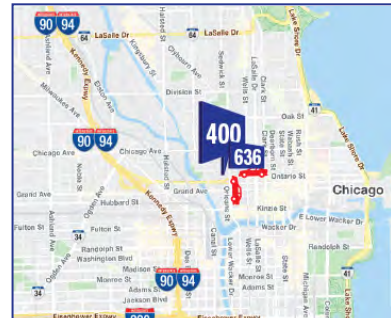


RIVER NORTH CHICAGO: 2X WALLS THROW SPECTACLE: ONTARIO WB RAMP OUTBOUND TO ALL EXPWYS AND ENTERING VIA ORLEANS NB

IMW400: 65'X35'
+IMW636: 27'X74'

MEDIA:	VINYL WALL FE 65'X35' + WALL FS 27'X29'	AREA:	RIVER NORTH, LOOP, W. LOOP
DIMENSIONS:	65'H X 35'W + 27'H X 29'W	LAT: 41.893261	LONG: -87.6370729
ROADWAY:	ONTARIO / ORLEANS / I-90/94	FACES:	E + S
PLANT #:	IMW400 + IMW636	GEOPATH #:	30586388 + 30640271

2X WALLS UNIQUE THROW MESSAGE SPECTACULAR: ONTARIO OUT AND ORLEANS NB: RED LIGHTS IN BOTH DIRECTIONS: IMW400 FE HUGE 65'X35' ONTARIO WB AT RAMP TO ALL EXPWYS. IMW636 FS 27'X29' ORLEANS NB ENTERING RIVER NORTH VIA OHIO-ORLEANS. THROW MESSAGE SPECTACULAR. BARS, RESTAURANTS, NIGHTLIFE, HOTEL, HIGH END RETAIL AND RESIDENTIAL NEIGHBORHOOD OF CHICAGO.



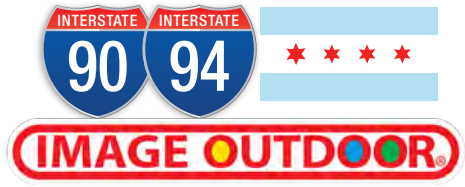
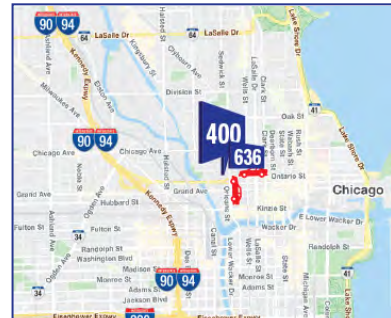


RIVER NORTH CHICAGO: 2X WALLS THROW SPECTACLE: ONTARIO WB RAMP OUTBOUND TO ALL EXPWYS AND ENTERING VIA ORLEANS NB

IMW400: 65'X35'
+IMW636: 27'X74'

MEDIA:	VINYL WALL FE 65'X35' + WALL FS 27'X29'	AREA:	RIVER NORTH, LOOP, W. LOOP
DIMENSIONS:	65'H X 35'W + 27'H X 29'W	LAT:	41.893261
ROADWAY:	ONTARIO / ORLEANS / I-90/94	LONG:	-87.6370729
PLANT #:	IMW400 + IMW636	FACES:	E + S
		GEOPATH #:	30586388 + 30640271

2X WALLS UNIQUE THROW MESSAGE SPECTACULAR: ONTARIO OUT AND ORLEANS NB: RED LIGHTS IN BOTH DIRECTIONS: IMW400 FE HUGE 65'X35' ONTARIO WB AT RAMP TO ALL EXPWYS. IMW636 FS 27'X29' ORLEANS NB ENTERING RIVER NORTH VIA OHIO-ORLEANS. THROW MESSAGE SPECTACULAR. BARS, RESTAURANTS, NIGHTLIFE, HOTEL, HIGH END RETAIL AND RESIDENTIAL NEIGHBORHOOD OF CHICAGO.



IMW400: 65'X35'

IMW636: 27'X29'

IS THIS
YOUR YEAR,
CHICAGO?
WE BREAK
IT DOWN.

The Athletic
THEATHLETIC.COM/QBTIERS



DA BEARS



LANDMARK VINYL WALL



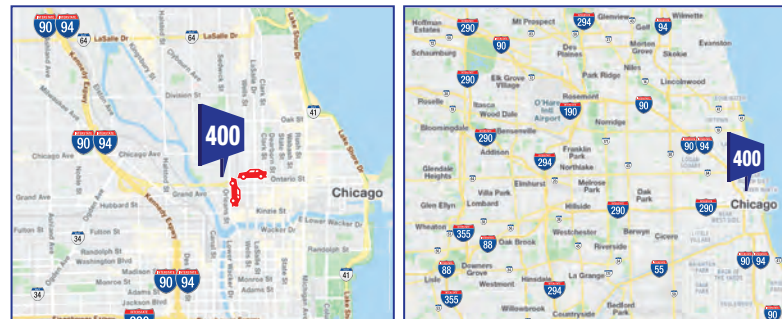
ONTARIO WB OUTBOUND RAMP TO ALL EXPRESSWAYS AND ORLEANS NB FE 65'X35' LANDMARK MEGA WALL RIVER NORTH CHICAGO RED LIGHTS!

IMW400



MEDIA:	LANDMARK VINYL WALLSCAPE	AREA:	RIVER NORTH, LOOP
DIMENSIONS:	65'H X 35'W	LAT:	41.893306 LONG: -87.637609
PRIMARY:	ONTARIO WB OUTBOUND	FACES:	EAST
CROSS:	ORLEANS ST	PLANT #:	IMW400
TAGS:	ONTARIO OUTBOUND RAMP, I-90/94, LOOP, RIVERNORTH, NORTHSIDE	GEOPATH #:	30586388

ONTARIO WB OUTBOUND RAMP TO ALL EXPRESSWAYS AND ORLEANS NB FE 65'X35' LANDMARK MEGA WALL, HUGE SIZE HUGE IMPRESSIONS. TRAFFIC EXITING RIVER NORTH OUTBOUND TO ALL EXPRESSWAYS AND ENTERING VIA OHIO TO ORLEANS NB. BEST WALL IN CHICAGO!





LANDMARK VINYL WALL



ONTARIO WB OUTBOUND RAMP TO ALL EXPRESSWAYS AND ORLEANS NB FE 65'X35' LANDMARK MEGA WALL RIVER NORTH CHICAGO RED LIGHTS!

IMW400



MEDIA:	LANDMARK VINYL WALLSCAPE	AREA:	RIVER NORTH, LOOP
DIMENSIONS:	65'H X 35'W	LAT:	41.893306
PRIMARY:	ONTARIO WB OUTBOUND	LONG:	-87.637609
CROSS:	ORLEANS ST	FACES:	EAST
TAGS:	ONTARIO OUTBOUND RAMP, I-90/94, LOOP, RIVERNORTH, NORTHSIDE	PLANT #:	IMW400
		GEOPATH #:	30586388

ONTARIO WB OUTBOUND RAMP TO ALL EXPRESSWAYS AND ORLEANS NB FE 65'X35' LANDMARK MEGA WALL, HUGE SIZE HUGE IMPRESSIONS. TRAFFIC EXITING RIVER NORTH OUTBOUND TO ALL EXPRESSWAYS AND ENTERING VIA OHIO TO ORLEANS NB. BEST WALL IN CHICAGO!

