

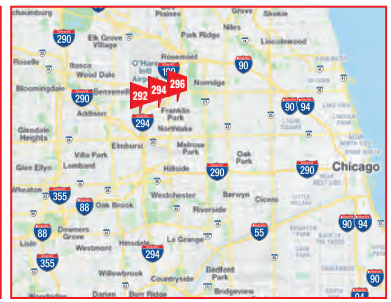
3X 20'X60'S CONSECUTIVE BULLETINS LANDMARK: I-294 TRI-STATE TOLL SB AT WOLF RD FNE TO I-290, NORTH AVE ELMHURST



IM296: 20'X60' 1ST
IM294: 20'X60' 2ND
IM292: 20'X60' 3RD


MEDIA:	3X CONSECUTIVE VINYL BULLETIN	CITY / ST / ZIP:	FRANKLIN PARK, IL 60131
DIMENSIONS:	3X 20'H X 60'W'S	LAT:	41.938566
PRIMARY:	I-294 TRI-STATE TOLLWAY SB	LONG:	-87.902148
CROSS:	WOLF RD	FACES:	EAST-NORTHEAST
TAG(S):	I-294 TRI-STATE TOLLWAY, ORD, ROSEMONT, I-294, WOLF RD.	PLANT #:	IMB296294292
		GEOPATH #:	IM292: 30498055, IM294: 30498057, IM296: 30498059

3X EXPWY VINYL BURMASHAVE: I-294 TRI-STATE TOLL SB AT WOLF RD. FNE 3X 20'X60'S SB TO I-290, I-88, ELMHURST, OAK BROOK, S. I-294 AHEAD





3X EXPWY BULLETIN BURMASHAVE

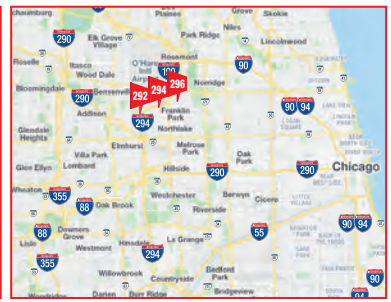



3X 20'X60'S CONSECUTIVE BULLETINS LANDMARK: I-294 TRI-STATE TOLL SB AT WOLF RD FNE TO I-290, NORTH AVE ELMHURST

IMB296294292



MEDIA:	3X CONSECUTIVE VINYL BULLETIN	CITY / ST / ZIP:	FRANKLIN PARK, IL 60131
DIMENSIONS:	3X 20'H X 60'W'S	LAT:	41.938566
PRIMARY:	I-294 TRI-STATE TOLLWAY SB	LONG:	-87.902148
CROSS:	WOLF RD	FACES:	EAST-NORTHEAST
TAG(S):	I-294 TRI-STATE TOLLWAY, ORD, ROSEMONT, I-294, WOLF RD.	PLANT #:	IMB296294292
		GEOPATH #:	IM292: 30498055, IM294: 30498057, IM296: 30498059
3X EXPWY VINYL BURMASHAVE: I-294 TRI-STATE TOLL SB AT WOLF RD. FNE 3X 20'X60'S SB TO I-290, I-88, ELMHURST, OAK BROOK, S. I-294 AHEAD			





3X EXPWY BULLETIN BURMASHAVE



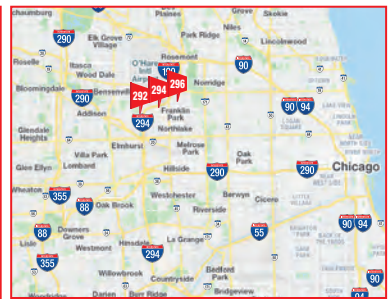
3X 20'X60'S CONSECUTIVE BULLETINS LANDMARK: I-294 TRI-STATE TOLL SB AT WOLF RD FNE TO I-290, NORTH AVE ELMHURST



IM296: 20'X60' 1ST
IM294: 20'X60' 2ND
IM292: 20'X60' 3RD


MEDIA:	3X CONSECUTIVE VINYL BULLETIN	CITY / ST / ZIP:	FRANKLIN PARK, IL 60131
DIMENSIONS:	3X 20'H X 60'W'S	LAT:	41.938566
PRIMARY:	I-294 TRI-STATE TOLLWAY SB	LONG:	-87.902148
CROSS:	WOLF RD	FACES:	EAST-NORTHEAST
TAG(S):	I-294 TRI-STATE TOLLWAY, ORD, ROSEMONT, I-294, WOLF RD.	PLANT #:	IMB296294292
		GEOPATH #:	IM292: 30498055, IM294: 30498057, IM296: 30498059

3X EXPWY VINYL BURMASHAVE: I-294 TRI-STATE TOLL SB AT WOLF RD. FNE 3X 20'X60'S SB TO I-290, I-88, ELMHURST, OAK BROOK, S. I-294 AHEAD





3X EXPWY BULLETIN BURMASHAVE



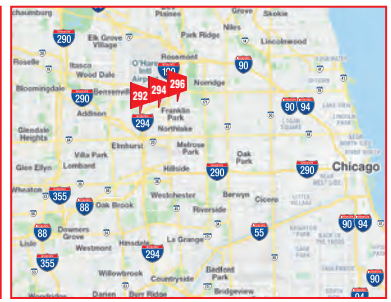
3X 20'X60'S CONSECUTIVE BULLETINS LANDMARK: I-294 TRI-STATE TOLL SB AT WOLF RD FNE TO I-290, NORTH AVE ELMHURST





IM296: 20'X60' 1ST
IM294: 20'X60' 2ND
IM292: 20'X60' 3RD

MEDIA:	3X CONSECUTIVE VINYL BULLETIN	CITY / ST / ZIP:	FRANKLIN PARK, IL 60131
DIMENSIONS:	3X 20'H X 60'W'S	LAT:	41.938566 LONG: -87.902148
PRIMARY:	I-294 TRI-STATE TOLLWAY SB	FACES:	EAST-NORTHEAST
CROSS:	WOLF RD	PLANT #:	IMB296294292
TAG(S):	I-294 TRI-STATE TOLLWAY, ORD, ROSEMONT, I-294, WOLF RD.	GEOPATH #:	IM292: 30498055, IM294: 30498057, IM296: 30498059

3X EXPWY VINYL BURMASHAVE: I-294 TRI-STATE TOLL SB AT WOLF RD. FNE 3X 20'X60'S SB TO I-290, I-88, ELMHURST, OAK BROOK, S. I-294 AHEAD





3X 20'X60'S CONSECUTIVE BULLETINS LANDMARK: I-294 TRI-STATE TOLL SB AT WOLF RD FNE TO I-290, NORTH AVE ELMHURST



IM296: 20'X60' 1ST
IM294: 20'X60' 2ND
IM292: 20'X60' 3RD

MEDIA:	3X CONSECUTIVE VINYL BULLETIN	CITY / ST / ZIP:	FRANKLIN PARK, IL 60131
DIMENSIONS:	3X 20'H X 60'W'S	LAT:	41.938566
PRIMARY:	I-294 TRI-STATE TOLLWAY SB	LONG:	-87.902148
CROSS:	WOLF RD	FACES:	EAST-NORTHEAST
TAG(S):	I-294 TRI-STATE TOLLWAY, ORD, ROSEMONT, I-294, WOLF RD.	PLANT #:	IMB296294292
		GEOPATH #:	IM292: 30498055, IM294: 30498057, IM296: 30498059

3X EXPWY VINYL BURMASHAVE: I-294 TRI-STATE TOLL SB AT WOLF RD. FNE 3X 20'X60'S SB TO I-290, I-88, ELMHURST, OAK BROOK, S. I-294 AHEAD

