



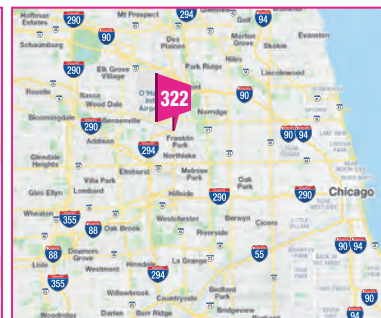
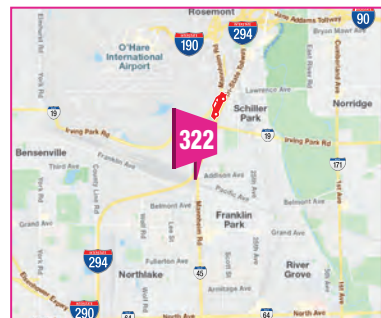
I-294 TRI-STATE TOLLWAY SB AT ADDISON AVE CENTER READ CURVE FN DIGITAL BULLETIN TRAFFIC SB FROM ROSEMONT, ORD TO I-290, I-88 NORTH AVE, ELMHURST

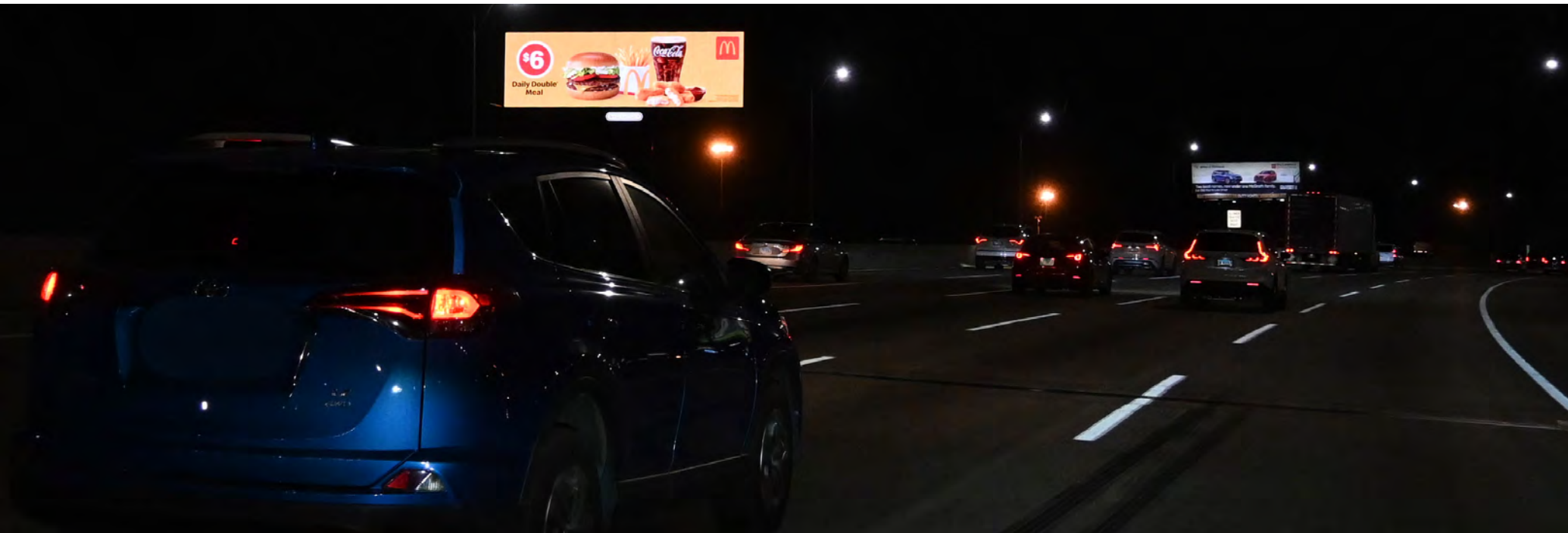
IMD322



TYPE:	DIGITAL EXPWY BULLETIN	CITY/STATE/ZIP:	FRANKLIN PARK, IL 60131
DIMENSIONS:	20'H X 60'W	LAT: 41.943514	LONG: -87.886382
PRIMARY:	I-294 TRI STATE TOLL SB	FACES:	N
CROSS:	ADDISON AVE CENTER READ	MATRIX/FILE:	648X2088, 324X1044, 400X1400, UNDER 1.9MB, RGB, 72 DPI
PLANT #:	IMD322A IMD322B IMD322C IMD322D IMD322E IMD322F		
GEOPATH #:	30498034 30890651 30890652 30890653 30890654 30890655		

I-294 TRI-STATE TOLL SB AT ADDISON AVE CENTER READ CURVE FN DIGITAL TRAFFIC SB FROM ROSEMONT ORD OHARE AIRPORT TO I-290, I-88, NORTH AVE, ELMHURST AHEAD





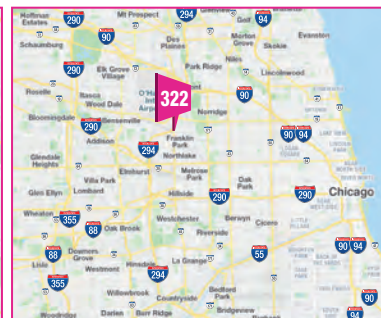
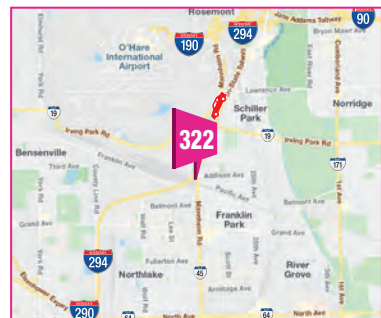
I-294 TRI-STATE TOLLWAY SB AT ADDISON AVE CENTER READ CURVE FN DIGITAL BULLETIN TRAFFIC SB FROM ROSEMONT, ORD TO I-290, I-88 NORTH AVE, ELMHURST


IMD322



TYPE:	DIGITAL EXPWY BULLETIN	CITY/STATE/ZIP:	FRANKLIN PARK, IL 60131			
DIMENSIONS:	20'H X 60'W	LAT:	41.943514	LONG:	-87.886382	
PRIMARY:	I-294 TRI STATE TOLL SB	FACES:	N			
CROSS:	ADDISON AVE CENTER READ	MATRIX/FILE:	648X2088, 324X1044, 400X1400, UNDER 1.9MB, RGB, 72 DPI			
PLANT #:	IMD322A	IMD322B	IMD322C	IMD322D	IMD322E	IMD322F
GEOPATH #:	30498034	30890651	30890652	30890653	30890654	30890655

I-294 TRI-STATE TOLL SB AT ADDISON AVE CENTER READ CURVE FN DIGITAL TRAFFIC SB FROM ROSEMONT ORD OHARE AIRPORT TO I-290, I-88, NORTH AVE, ELMHURST AHEAD





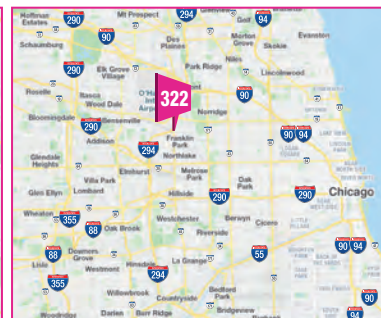
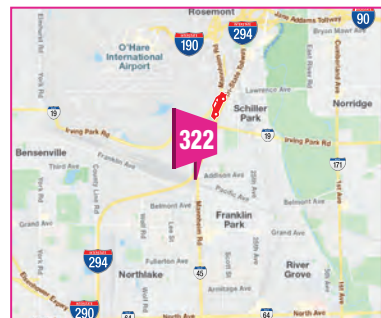
I-294 TRI-STATE TOLLWAY SB AT ADDISON AVE CENTER READ CURVE FN DIGITAL BULLETIN TRAFFIC SB FROM ROSEMONT, ORD TO I-290, I-88 NORTH AVE, ELMHURST

IMD322



TYPE:	DIGITAL EXPWY BULLETIN	CITY/STATE/ZIP:	FRANKLIN PARK, IL 60131			
DIMENSIONS:	20'H X 60'W	LAT:	41.943514			
		LONG:	-87.886382			
PRIMARY:	I-294 TRI STATE TOLL SB	FACES:	N			
CROSS:	ADDISON AVE CENTER READ	MATRIX/FILE:	648X2088, 324X1044, 400X1400, UNDER 1.9MB, RGB, 72 DPI			
PLANT #:	IMD322A	IMD322B	IMD322C	IMD322D	IMD322E	IMD322F
GEOPATH #:	30498034	30890651	30890652	30890653	30890654	30890655

I-294 TRI-STATE TOLL SB AT ADDISON AVE CENTER READ CURVE FN DIGITAL TRAFFIC SB FROM ROSEMONT ORD OHARE AIRPORT TO I-290, I-88, NORTH AVE, ELMHURST AHEAD





I-294 TRI-STATE TOLLWAY SB AT ADDISON AVE CENTER READ CURVE FN DIGITAL BULLETIN TRAFFIC SB FROM ROSEMONT, ORD TO I-290, I-88 NORTH AVE, ELMHURST

IMD322



TYPE:	DIGITAL EXPWY BULLETIN	CITY/STATE/ZIP:	FRANKLIN PARK, IL 60131			
DIMENSIONS:	20'H X 60'W	LAT:	41.943514			
		LONG:	-87.886382			
PRIMARY:	I-294 TRI STATE TOLL SB	FACES:	N			
CROSS:	ADDISON AVE CENTER READ	MATRIX/FILE:	648X2088, 324X1044, 400X1400, UNDER 1.9MB, RGB, 72 DPI			
PLANT #:	IMD322A	IMD322B	IMD322C	IMD322D	IMD322E	IMD322F
GEOPATH #:	30498034	30890651	30890652	30890653	30890654	30890655

I-294 TRI-STATE TOLL SB AT ADDISON AVE CENTER READ CURVE FN DIGITAL TRAFFIC SB FROM ROSEMONT ORD OHARE AIRPORT TO I-290, I-88, NORTH AVE, ELMHURST AHEAD

