



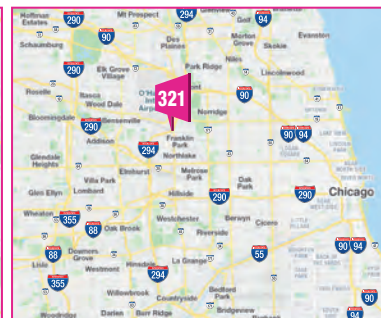
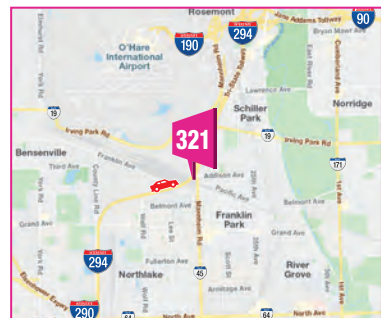
I-294 TRI-STATE TOLLWAY NB AT ADDISON AVE CENTER READ CURVE FSW / W DIGITAL BULLETIN TRAFFIC NB TO ROSEMONT, ORD OHARE AIRPORT, I-9094, I-90 AHEAD

IMD321



TYPE:	DIGITAL EXPWY BULLETIN	CITY/STATE/ZIP:	FRANKLIN PARK, IL 60131			
DIMENSIONS:	20'H X 60'W	LAT:	41.873994	LONG:	-87.912708	
PRIMARY:	I-294 TRI STATE TOLL NB	FACES:	SW / W			
CROSS:	ADDISON AVE CENTER READ	MATRIX/FILE:	648X2088, 324X1044, 400X1400, UNDER 1.9MB, RGB, 72 DPI			
PLANT #:	IMD321A	IMD321B	IMD321C	IMD321D	IMD321E	IMD321F
GEOPATH #:	30498035	30890644	30890645	30890646	30890647	30890648

I-294 TRI-STATE TOLL NB AT ADDISON AVE CENTER READ CURVE FSW / W DIGITAL TRAFFIC NB TO ROSEMONT SHOPPING, ENTERTAINMENT, ORD OHARE AIRPORT, I-9094, I-90 AHEAD





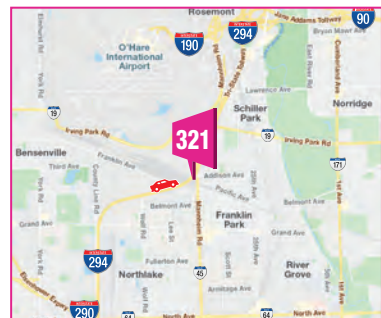
I-294 TRI-STATE TOLLWAY NB AT ADDISON AVE CENTER READ CURVE FSW / W DIGITAL BULLETIN TRAFFIC NB TO ROSEMONT, ORD OHARE AIRPORT, I-9094, I-90 AHEAD

IMD321



TYPE:	DIGITAL EXPWY BULLETIN	CITY/STATE/ZIP:	FRANKLIN PARK, IL 60131			
DIMENSIONS:	20'H X 60'W	LAT:	41.873994			
		LONG:	-87.912708			
PRIMARY:	I-294 TRI STATE TOLL NB	FACES:	SW / W			
CROSS:	ADDISON AVE CENTER READ	MATRIX/FILE:	648X2088, 324X1044, 400X1400, UNDER 1.9MB, RGB, 72 DPI			
PLANT #:	IMD321A	IMD321B	IMD321C	IMD321D	IMD321E	IMD321F
GEOPATH #:	30498035	30890644	30890645	30890646	30890647	30890648

I-294 TRI-STATE TOLL NB AT ADDISON AVE CENTER READ CURVE FSW / W DIGITAL TRAFFIC NB TO ROSEMONT SHOPPING, ENTERTAINMENT, ORD OHARE AIRPORT, I-9094, I-90 AHEAD





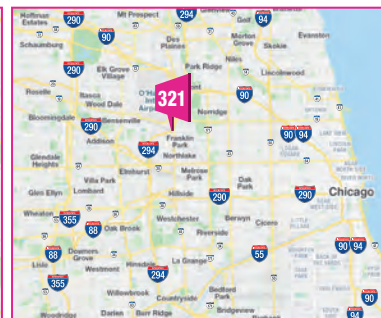
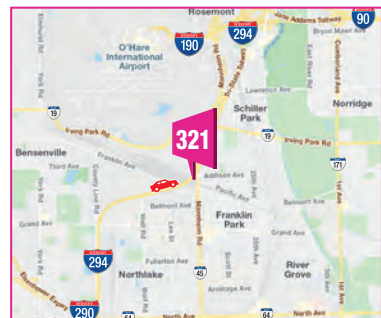
I-294 TRI-STATE TOLLWAY NB AT ADDISON AVE CENTER READ CURVE FSW / W DIGITAL BULLETIN TRAFFIC NB TO ROSEMONT, ORD OHARE AIRPORT, I-9094, I-90 AHEAD


IMD321



TYPE:	DIGITAL EXPWY BULLETIN	CITY/STATE/ZIP:	FRANKLIN PARK, IL 60131			
DIMENSIONS:	20'H X 60'W	LAT:	41.873994	LONG:	-87.912708	
PRIMARY:	I-294 TRI STATE TOLL NB	FACES:	SW / W			
CROSS:	ADDISON AVE CENTER READ	MATRIX/FILE:	648X2088, 324X1044, 400X1400, UNDER 1.9MB, RGB, 72 DPI			
PLANT #:	IMD321A	IMD321B	IMD321C	IMD321D	IMD321E	IMD321F
GEOPATH #:	30498035	30890644	30890645	30890646	30890647	30890648

I-294 TRI-STATE TOLL NB AT ADDISON AVE CENTER READ CURVE FSW / W DIGITAL TRAFFIC NB TO ROSEMONT SHOPPING, ENTERTAINMENT, ORD OHARE AIRPORT, I-9094, I-90 AHEAD





I-294 TRI-STATE TOLLWAY NB AT ADDISON AVE CENTER READ CURVE FSW / W DIGITAL BULLETIN TRAFFIC NB TO ROSEMONT, ORD OHARE AIRPORT, I-9094, I-90 AHEAD

IMD321



TYPE:	DIGITAL EXPWY BULLETIN	CITY/STATE/ZIP:	FRANKLIN PARK, IL 60131			
DIMENSIONS:	20'H X 60'W	LAT:	41.873994	LONG:	-87.912708	
PRIMARY:	I-294 TRI STATE TOLL NB	FACES:	SW / W			
CROSS:	ADDISON AVE CENTER READ	MATRIX/FILE:	648X2088, 324X1044, 400X1400, UNDER 1.9MB, RGB, 72 DPI			
PLANT #:	IMD321A	IMD321B	IMD321C	IMD321D	IMD321E	IMD321F
GEOPATH #:	30498035	30890644	30890645	30890646	30890647	30890648

I-294 TRI-STATE TOLL NB AT ADDISON AVE CENTER READ CURVE FSW / W DIGITAL TRAFFIC NB TO ROSEMONT SHOPPING, ENTERTAINMENT, ORD OHARE AIRPORT, I-9094, I-90 AHEAD

