



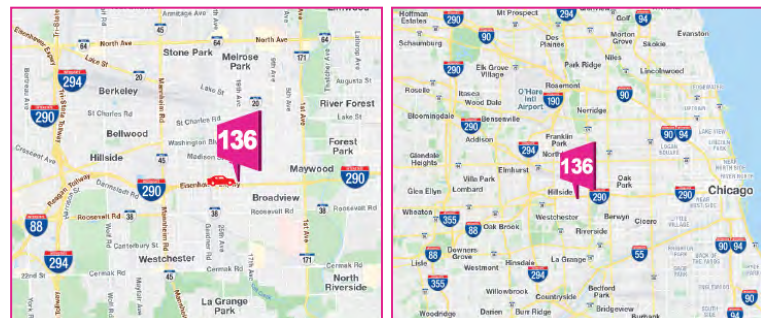
I-290 EISENHOWER EXPWY EB INBOUND AT BELLWOOD AVE / WESTCHESTER BLVD FW DIGITAL TRAFFIC IN TO CHICAGO - LONG DWELL TRAFFIC

# IMD136



TYPE:	DIGITAL EXPWY BULLETIN	CITY/STATE/ZIP:	BELLWOOD, IL 60104			
DIMENSIONS:	20'H X 60'W	LAT: 41.871042	LONG: -87.877390			
PRIMARY:	I-290 EISENHOWER EXPWY EB	FACES:	WEST			
CROSS:	BELLWOOD AVE / WESTCHESTER	MATRIX/FILE:	648X2088, 324X1044, 400X1400, UNDER 1.9MB, RGB, 72 DPI			
PLANT #:	IMD136A	IMD136B	IMD136C	IMD136D	IMD136E	IMD136F
GEOPATH #:	50592951	50592952	50592950	50592953	50592955	50592954

I-290 EISENHOWER EXPRESSWAY EB INBOUND BELLWOOD AVE / WESTCHESTER BLVD FW 20'H X 60'W TRAFFIC FROM WEST SUBURBS EB INBOUND TO CHICAGO, LONG DWELL TRAFFIC JAM, WORST TRAFFIC IN THE COUNTRY - NBC5





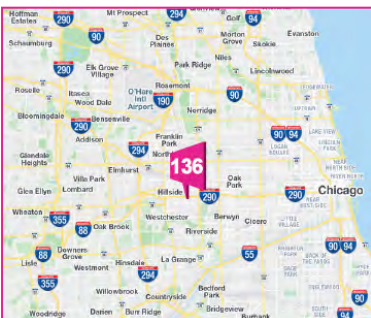
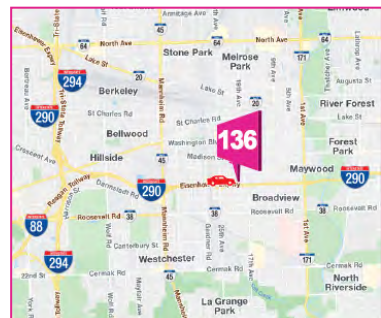
I-290 EISENHOWER EXPWY EB INBOUND AT BELLWOOD AVE / WESTCHESTER BLVD FW DIGITAL TRAFFIC IN TO CHICAGO - LONG DWELL TRAFFIC

# IMD136



TYPE:	DIGITAL EXPWY BULLETIN	CITY/STATE/ZIP:	BELLWOOD, IL 60104			
DIMENSIONS:	20'H X 60'W	LAT:	41.871042			
		LONG:	-87.877390			
PRIMARY:	I-290 EISENHOWER EXPWY EB	FACES:	WEST			
CROSS:	BELLWOOD AVE / WESTCHESTER	MATRIX/FILE:	648X2088, 324X1044, 400X1400, UNDER 1.9MB, RGB, 72 DPI			
PLANT #:	IMD136A	IMD136B	IMD136C	IMD136D	IMD136E	IMD136F
GEOPATH #:	50592951	50592952	50592950	50592953	50592955	50592954

I-290 EISENHOWER EXPRESSWAY EB INBOUND BELLWOOD AVE / WESTCHESTER BLVD FW 20'H X 60'W TRAFFIC FROM WEST SUBURBS EB INBOUND TO CHICAGO, LONG DWELL TRAFFIC JAM, WORST TRAFFIC IN THE COUNTRY - NBC5





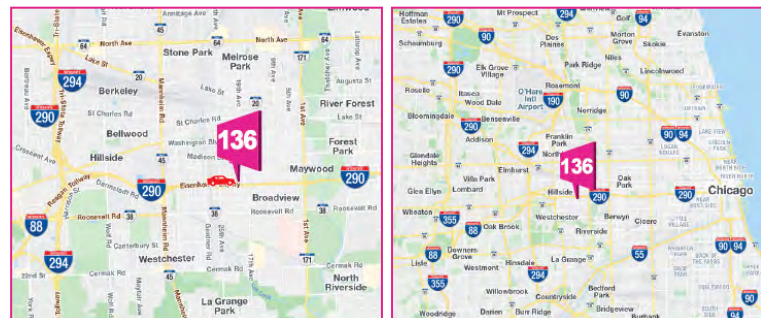
I-290 EISENHOWER EXPWY EB INBOUND AT BELLWOOD AVE / WESTCHESTER BLVD FW DIGITAL TRAFFIC IN TO CHICAGO - LONG DWELL TRAFFIC

# IMD136



TYPE:	DIGITAL EXPWY BULLETIN	CITY/STATE/ZIP:	BELLWOOD, IL 60104			
DIMENSIONS:	20'H X 60'W	LAT:	41.871042			
		LONG:	-87.877390			
PRIMARY:	I-290 EISENHOWER EXPWY EB	FACES:	WEST			
CROSS:	BELLWOOD AVE / WESTCHESTER	MATRIX/FILE:	648X2088, 324X1044, 400X1400, UNDER 1.9MB, RGB, 72 DPI			
PLANT #:	IMD136A	IMD136B	IMD136C	IMD136D	IMD136E	IMD136F
GEOPATH #:	50592951	50592952	50592950	50592953	50592955	50592954

I-290 EISENHOWER EXPRESSWAY EB INBOUND BELLWOOD AVE / WESTCHESTER BLVD FW 20'H X 60'W TRAFFIC FROM WEST SUBURBS EB INBOUND TO CHICAGO, LONG DWELL TRAFFIC JAM, WORST TRAFFIC IN THE COUNTRY - NBC5





**I-290 EISENHOWER EXPWY EB INBOUND AT BELLWOOD AVE / WESTCHESTER BLVD FW DIGITAL TRAFFIC IN TO CHICAGO - LONG DWELL TRAFFIC**

# IMD136



**IMAGE OUTDOOR**

<b>TYPE:</b>	DIGITAL EXPWY BULLETIN	<b>CITY/STATE/ZIP:</b>	BELLWOOD, IL 60104			
<b>DIMENSIONS:</b>	20'H X 60'W	<b>LAT:</b> 41.871042	<b>LONG:</b> -87.877390			
<b>PRIMARY:</b>	I-290 EISENHOWER EXPWY EB	<b>FACES:</b>	WEST			
<b>CROSS:</b>	BELLWOOD AVE / WESTCHESTER	<b>MATRIX/FILE:</b>	648X2088, 324X1044, 400X1400, UNDER 1.9MB, RGB, 72 DPI			
<b>PLANT #:</b>	IMD136A	IMD136B	IMD136C	IMD136D	IMD136E	IMD136F
<b>GEOPATH #:</b>	50592951	50592952	50592950	50592953	50592955	50592954

I-290 EISENHOWER EXPRESSWAY EB INBOUND BELLWOOD AVE / WESTCHESTER BLVD FW 20'H X 60'W TRAFFIC FROM WEST SUBURBS EB INBOUND TO CHICAGO, LONG DWELL TRAFFIC JAM, WORST TRAFFIC IN THE COUNTRY - NBC5

