

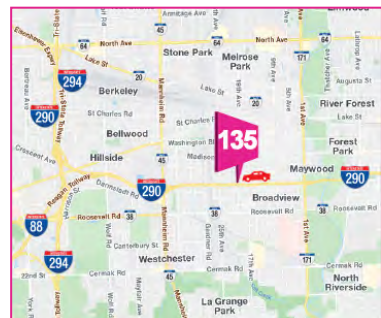
I-290 EISENHOWER EXPWY WB OUTBOUND AT BELLWOOD AVE / WESTCHESTER BLVD FE DIGITAL TRAFFIC TO WEST SUBURBS RHR

# IMD135



TYPE:	DIGITAL EXPWY BULLETIN	CITY/STATE/ZIP:	BELLWOOD, IL 60104			
DIMENSIONS:	20'H X 60'W	LAT:	41.871042			
		LONG:	-87.877400			
PRIMARY:	I-290 EISENHOWER EXPWY WB	FACES:	EAST			
CROSS:	BELLWOOD AVE / WESTCHESTER	MATRIX/FILE:	648X2088, 324X1044, 400X1400, UNDER 1.9MB, RGB, 72 DPI			
PLANT #:	IMD135A	IMD135B	IMD135C	IMD135D	IMD135E	IMD135F
GEOPATH #:	50592946	50592947	50592949	50592944	50592945	50592948

I-290 EISENHOWER EXPRESSWAY WB OUTBOUND BELLWOOD AVE / WESTCHESTER BLVD FE 20' H X 60' W  
 TRAFFIC TO WEST SUBURBS WB OUTBOUND FROM CHICAGO, LONG READS THRU NEAR





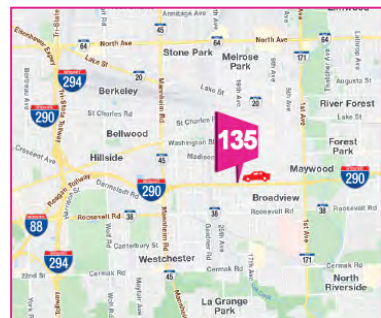
I-290 EISENHOWER EXPWY WB OUTBOUND AT BELLWOOD AVE / WESTCHESTER BLVD FE DIGITAL TRAFFIC TO WEST SUBURBS RHR


# IMD135



TYPE:	DIGITAL EXPWY BULLETIN	CITY/STATE/ZIP:	BELLWOOD, IL 60104			
DIMENSIONS:	20'H X 60'W	LAT:	41.871042			
		LONG:	-87.877400			
PRIMARY:	I-290 EISENHOWER EXPWY WB	FACES:	EAST			
CROSS:	BELLWOOD AVE / WESTCHESTER	MATRIX/FILE:	648X2088, 324X1044, 400X1400, UNDER 1.9MB, RGB, 72 DPI			
PLANT #:	IMD135A	IMD135B	IMD135C	IMD135D	IMD135E	IMD135F
GEOPATH #:	50592946	50592947	50592949	50592944	50592945	50592948

I-290 EISENHOWER EXPRESSWAY WB OUTBOUND BELLWOOD AVE / WESTCHESTER BLVD FE 20'H X 60'W TRAFFIC TO WEST SUBURBS WB OUTBOUND FROM CHICAGO, LONG READS THRU NEAR





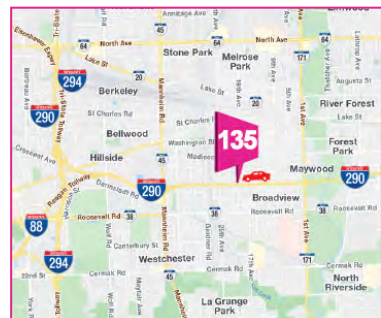
I-290 EISENHOWER EXPWY WB OUTBOUND AT BELLWOOD AVE / WESTCHESTER BLVD FE DIGITAL TRAFFIC TO WEST SUBURBS RHR


# IMD135



TYPE:	DIGITAL EXPWY BULLETIN	CITY/STATE/ZIP:	BELLWOOD, IL 60104			
DIMENSIONS:	20'H X 60'W	LAT:	41.871042			
		LONG:	-87.877400			
PRIMARY:	I-290 EISENHOWER EXPWY WB	FACES:	EAST			
CROSS:	BELLWOOD AVE / WESTCHESTER	MATRIX/FILE:	648X2088, 324X1044, 400X1400, UNDER 1.9MB, RGB, 72 DPI			
PLANT #:	IMD135A	IMD135B	IMD135C	IMD135D	IMD135E	IMD135F
GEOPATH #:	50592946	50592947	50592949	50592944	50592945	50592948

I-290 EISENHOWER EXPRESSWAY WB OUTBOUND BELLWOOD AVE / WESTCHESTER BLVD FE 20'H X 60'W TRAFFIC TO WEST SUBURBS WB OUTBOUND FROM CHICAGO, LONG READS THRU NEAR





I-290 EISENHOWER EXPWY WB OUTBOUND AT BELLWOOD AVE / WESTCHESTER BLVD FE DIGITAL TRAFFIC TO WEST SUBURBS RHR

# IMD135



TYPE:	DIGITAL EXPWY BULLETIN	CITY/STATE/ZIP:	BELLWOOD, IL 60104			
DIMENSIONS:	20'H X 60'W	LAT:	41.871042			
		LONG:	-87.877400			
PRIMARY:	I-290 EISENHOWER EXPWY WB	FACES:	EAST			
CROSS:	BELLWOOD AVE / WESTCHESTER	MATRIX/FILE:	648X2088, 324X1044, 400X1400, UNDER 1.9MB, RGB, 72 DPI			
PLANT #:	IMD135A	IMD135B	IMD135C	IMD135D	IMD135E	IMD135F
GEOPATH #:	50592946	50592947	50592949	50592944	50592945	50592948

I-290 EISENHOWER EXPRESSWAY WB OUTBOUND BELLWOOD AVE / WESTCHESTER BLVD FE 20'H X 60'W TRAFFIC TO WEST SUBURBS WB OUTBOUND FROM CHICAGO, LONG READS THRU NEAR

