

I-90/94 DAN RYAN EXPRESSWAY EB (SB) OUTBOUND AT 53RD ST FN 20'H X 60'W HUGE MULTI LANES TRAFFIC TO SOUTH SIDE, SOUTH SUBURBS, AT SKYWAY EXIT FOR INDIANA, MICHIGAN

# IM304



**TYPE:** EXPRESSWAY VINYL BULLETIN

**DIMENSIONS:** 20'H X 60'W

**PRIMARY:** I-90/94 DAN RYAN EXPRESSWAY EB

**CROSS:** 53<sup>RD</sup> ST

**TAGS:** I-90/94 DAN RYAN EXPWY, SOUTHSIDE, SOUTH SUBURBS, SKYWAY INDIANA EXIT

**CITY / ST / ZIP:** CHICAGO, IL 60609

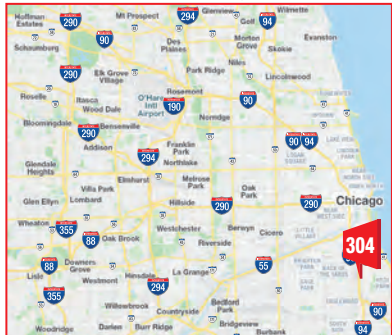
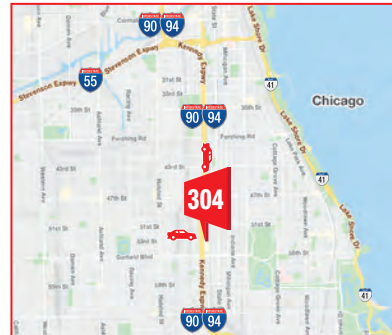
**LAT:** 41.797474 **LONG:** -87.629426



**FACES:** NORTH

**PLANT #:** IM304

**GEOPATH #:** 30498038

I-90/94 DAN RYAN EXPRESSWAY EB OUTBOUND SB AT 53RD ST FN 20'H X 60'W HUGE TRAFFIC TO SOUTH SIDE, SOUTH SUBURBS, AT SKYWAY EXIT FOR INDIANA, MICHIGAN.





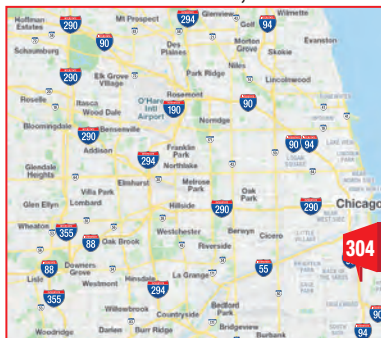
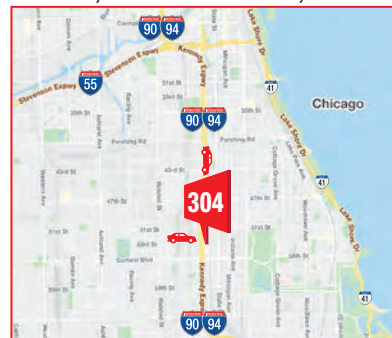
I-90/94 DAN RYAN EXPRESSWAY EB (SB) OUTBOUND AT 53RD ST FN 20'H X 60'W HUGE MULTI LANES TRAFFIC TO SOUTH SIDE, SOUTH SUBURBS, AT SKYWAY EXIT FOR INDIANA, MICHIGAN


# IM304



<b>TYPE:</b>	EXPRESSWAY VINYL BULLETIN	<b>CITY / ST / ZIP:</b>	CHICAGO, IL 60609
<b>DIMENSIONS:</b>	20'H X 60'W	<b>LAT:</b>	41.797474
<b>PRIMARY:</b>	I-90/94 DAN RYAN EXPRESSWAY EB	<b>LONG:</b>	-87.629426
<b>CROSS:</b>	53 <sup>RD</sup> ST	<b>FACES:</b>	NORTH
<b>TAGS:</b>	I-90/94 DAN RYAN EXPWY, SOUTHSIDE, SOUTH SUBURBS, SKYWAY INDIANA EXIT	<b>PLANT #:</b>	IM304
		<b>GEOPATH #:</b>	30498038

I-90/94 DAN RYAN EXPRESSWAY EB OUTBOUND SB AT 53RD ST FN 20'H X 60'W HUGE TRAFFIC TO SOUTH SIDE, SOUTH SUBURBS, AT SKYWAY EXIT FOR INDIANA, MICHIGAN.





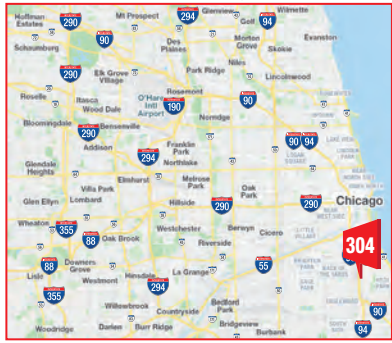
I-90/94 DAN RYAN EXPRESSWAY EB (SB) OUTBOUND AT 53RD ST FN 20'H X 60'W HUGE MULTI LANES TRAFFIC TO SOUTH SIDE, SOUTH SUBURBS, AT SKYWAY EXIT FOR INDIANA, MICHIGAN

# IM304



<b>TYPE:</b>	EXPRESSWAY VINYL BULLETIN	<b>CITY / ST / ZIP:</b>	CHICAGO, IL 60609
<b>DIMENSIONS:</b>	20'H X 60'W	<b>LAT:</b>	41.797474
<b>PRIMARY:</b>	I-90/94 DAN RYAN EXPRESSWAY EB	<b>LONG:</b>	-87.629426
<b>CROSS:</b>	53 <sup>RD</sup> ST	<b>FACES:</b>	NORTH
<b>TAGS:</b>	I-90/94 DAN RYAN EXPWY, SOUTHSIDE, SOUTH SUBURBS, SKYWAY INDIANA EXIT	<b>PLANT #:</b>	IM304
		<b>GEOPATH #:</b>	30498038

I-90/94 DAN RYAN EXPRESSWAY EB OUTBOUND SB AT 53RD ST FN 20'H X 60'W HUGE TRAFFIC TO SOUTH SIDE, SOUTH SUBURBS, AT SKYWAY EXIT FOR INDIANA, MICHIGAN.





I-90/94 DAN RYAN EXPRESSWAY EB (SB) OUTBOUND AT 53RD ST FN 20'H X 60'W HUGE MULTI LANES TRAFFIC TO SOUTH SIDE, SOUTH SUBURBS, AT SKYWAY EXIT FOR INDIANA, MICHIGAN

# IM304



**TYPE:** EXPRESSWAY VINYL BULLETIN

**DIMENSIONS:** 20'H X 60'W

**PRIMARY:** I-90/94 DAN RYAN EXPRESSWAY EB

**CROSS:** 53<sup>RD</sup> ST

**TAGS:** I-90/94 DAN RYAN EXPWY, SOUTHSIDE, SOUTH SUBURBS, SKYWAY INDIANA EXIT

**CITY / ST / ZIP:** CHICAGO, IL 60609

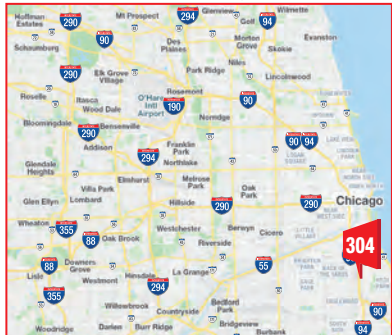
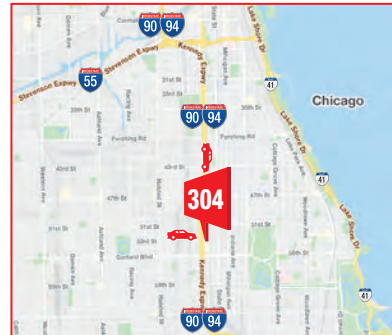
**LAT:** 41.797474 **LONG:** -87.629426


**FACES:** NORTH

**PLANT #:** IM304

**GEOPATH #:** 30498038

I-90/94 DAN RYAN EXPRESSWAY EB OUTBOUND SB AT 53RD ST FN 20'H X 60'W HUGE TRAFFIC TO SOUTH SIDE, SOUTH SUBURBS, AT SKYWAY EXIT FOR INDIANA, MICHIGAN.





I-90/94 DAN RYAN EXPRESSWAY EB (SB) OUTBOUND AT 53RD ST FN 20'H X 60'W HUGE MULTI LANES TRAFFIC TO SOUTH SIDE, SOUTH SUBURBS, AT SKYWAY EXIT FOR INDIANA, MICHIGAN

# IM304



**TYPE:** EXPRESSWAY VINYL BULLETIN

**DIMENSIONS:** 20'H X 60'W

**PRIMARY:** I-90/94 DAN RYAN EXPRESSWAY EB

**CROSS:** 53<sup>RD</sup> ST

**TAGS:** I-90/94 DAN RYAN EXPWY, SOUTHSIDE, SOUTH SUBURBS, SKYWAY INDIANA EXIT

**CITY / ST / ZIP:** CHICAGO, IL 60609

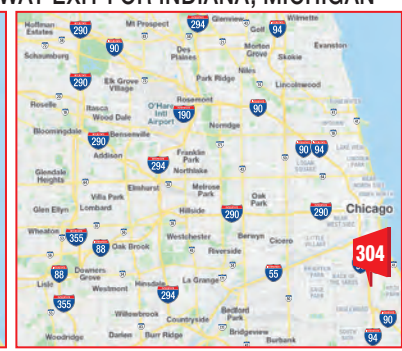
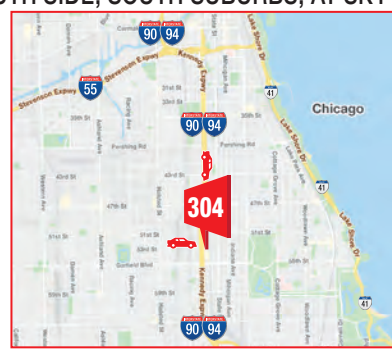
**LAT:** 41.797474 **LONG:** -87.629426

**FACES:** NORTH

**PLANT #:** IM304

**GEOPATH #:** 30498038

I-90/94 DAN RYAN EXPRESSWAY EB OUTBOUND SB AT 53RD ST FN 20'H X 60'W HUGE TRAFFIC TO SOUTH SIDE, SOUTH SUBURBS, AT SKYWAY EXIT FOR INDIANA, MICHIGAN.





I-90/94 DAN RYAN EXPRESSWAY EB (SB) OUTBOUND AT 53RD ST FN 20'H X 60'W HUGE MULTI LANES TRAFFIC TO SOUTH SIDE, SOUTH SUBURBS, AT SKYWAY EXIT FOR INDIANA, MICHIGAN

# IM304



**TYPE:** EXPRESSWAY VINYL BULLETIN

**DIMENSIONS:** 20'H X 60'W

**PRIMARY:** I-90/94 DAN RYAN EXPRESSWAY EB

**CROSS:** 53<sup>RD</sup> ST

**TAGS:** I-90/94 DAN RYAN EXPWY, SOUTHSIDE, SOUTH SUBURBS, SKYWAY INDIANA EXIT

**CITY / ST / ZIP:** CHICAGO, IL 60609

**LAT:** 41.797474 **LONG:** -87.629426

**FACES:** NORTH

**PLANT #:** IM304

**GEOPATH #:** 30498038

I-90/94 DAN RYAN EXPRESSWAY EB OUTBOUND SB AT 53RD ST FN 20'H X 60'W HUGE TRAFFIC TO SOUTH SIDE, SOUTH SUBURBS, AT SKYWAY EXIT FOR INDIANA, MICHIGAN.

