



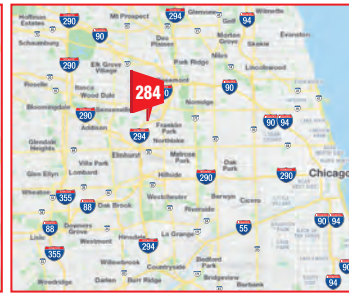
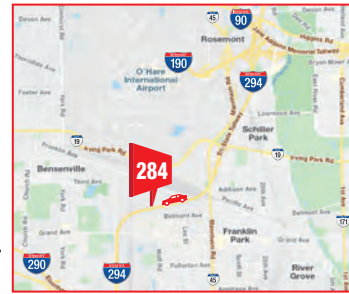
I-294 TRI-STATE TOLL SB S/O WOLF RD FNE 20'X60' RHR SB FROM ROSEMONT, ORD O'HARE AIRPORT, I-90, I-90/94 TO I-290, NORTH AVE, I-88 AHEAD


IM284



MEDIA:	VINYL BULLETIN	CITY/ST/ZIP:	FRANKLIN PARK, IL 60131
DIMENSIONS:	20'H X 60'W	LAT:	41.938777
		LONG:	-87.907288
PRIMARY:	I-294 TRI-STATE TOLLWAY SB	FACES:	NORTHEAST
CROSS:	S/O WOLF RD	PLANT #:	IM284
INTESTATE(S):	I-294 TRI-STATE TOLLWAY	GEOPATH #:	30498051

I-294 TRI-STATE TOLL SB S/O WOLF RD FNE 20'H X 60'W RHR FROM ROSEMONT, ORD O'HARE AIRPORT I-294 TO: I-290 EISENHOWER EXPRESSWY, NORTH AVE, I-88 REAGAN TOLL, ELMHURST AHEAD





I-294 TRI-STATE TOLL SB S/O WOLF RD FNE 20'X60' RHR SB FROM ROSEMONT, ORD O'HARE AIRPORT, I-90, I-90/94 TO I-290, NORTH AVE, I-88 AHEAD

IM284



MEDIA:	VINYL BULLETIN	CITY/ST/ZIP:	FRANKLIN PARK, IL 60131
DIMENSIONS:	20'H X 60'W	LAT:	41.938777
		LONG:	-87.907288
PRIMARY:	I-294 TRI-STATE TOLLWAY SB	FACES:	NORTHEAST
CROSS:	S/O WOLF RD	PLANT #:	IM284
INTESTATE(S):	I-294 TRI-STATE TOLLWAY	GEOPATH #:	30498051

I-294 TRI-STATE TOLL SB S/O WOLF RD FNE 20'H X 60'W RHR FROM ROSEMONT, ORD O'HARE AIRPORT I-294 TO: I-290 EISENHOWER EXPRESSWY, NORTH AVE, I-88 REAGAN TOLL, ELMHURST AHEAD

