

EXPRESSWAY VINYL BULLETIN



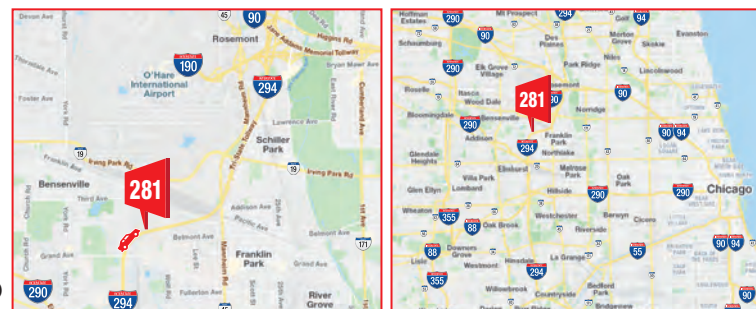
**I-294 TRI-STATE TOLLWAY N AT S/O WOLF RD. FSW 20'X60' NB TO ROSEMONT, I-90, I-190 ORD, I-90/94 AHEAD**

# IM281



<b>MEDIA:</b>	VINYL BULLETIN	<b>CITY / ST / ZIP:</b>	FRANKLIN PARK, IL 60131
<b>DIMENSIONS:</b>	20'H X 60'W	<b>LAT:</b>	41.938176
		<b>LONG:</b>	-87.910954
<b>PRIMARY:</b>	I-294 TRI-STATE TOLLWAY NB	<b>FACES:</b>	W / SW
<b>CROSS:</b>	N/O WOLF RD	<b>PLANT #:</b>	IM281
<b>TAGS:</b>	I-294 TRI-STATE TOLL, ORD, ROSEMONT	<b>GEOPATH #:</b>	30498048

I-294 TRI-STATE TOLLWAY NB S/O WOLF RD FSW 20'X60' TRAFFIC NB TO ROSEMONT SHOPPING, ENTERTAINMENT, BARS, NIGHTLIFE, AHEAD FOR I-90, I-190 ORD O'HARE AIRPORT, I-9094 CHICAGO





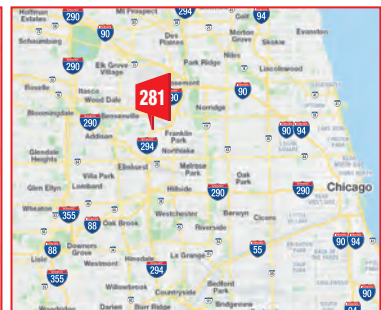
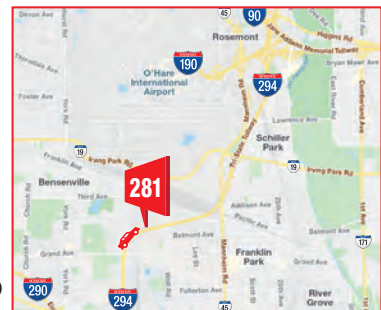
I-294 TRI-STATE TOLLWAY N AT S/O WOLF RD. FSW 20'X60' NB TO ROSEMONT, I-90, I-190 ORD, I-90/94 AHEAD


# IM281



<b>MEDIA:</b>	VINYL BULLETIN	<b>CITY / ST / ZIP:</b>	FRANKLIN PARK, IL 60131
<b>DIMENSIONS:</b>	20'H X 60'W	<b>LAT:</b>	41.938176
		<b>LONG:</b>	-87.910954
<b>PRIMARY:</b>	I-294 TRI-STATE TOLLWAY NB	<b>FACES:</b>	W / SW
<b>CROSS:</b>	N/O WOLF RD	<b>PLANT #:</b>	IM281
<b>TAGS:</b>	I-294 TRI-STATE TOLL, ORD, ROSEMONT	<b>GEOPATH #:</b>	30498048

I-294 TRI-STATE TOLLWAY NB S/O WOLF RD FSW 20'X60' TRAFFIC NB TO ROSEMONT SHOPPING, ENTERTAINMENT, BARS, NIGHTLIFE, AHEAD FOR I-90, I-190 ORD O'HARE AIRPORT, I-9094 CHICAGO





I-294 TRI-STATE TOLLWAY N AT S/O WOLF RD. FSW 20'X60' NB TO ROSEMONT, I-90, I-190 ORD, I-90/94 AHEAD

# IM281



<b>MEDIA:</b>	VINYL BULLETIN	<b>CITY / ST / ZIP:</b>	FRANKLIN PARK, IL 60131
<b>DIMENSIONS:</b>	20'H X 60'W	<b>LAT:</b>	41.938176
		<b>LONG:</b>	-87.910954
<b>PRIMARY:</b>	I-294 TRI-STATE TOLLWAY NB	<b>FACES:</b>	W / SW
<b>CROSS:</b>	N/O WOLF RD	<b>PLANT #:</b>	IM281
<b>TAGS:</b>	I-294 TRI-STATE TOLL, ORD, ROSEMONT	<b>GEOPATH #:</b>	30498048

I-294 TRI-STATE TOLLWAY NB S/O WOLF RD FSW 20'X60' TRAFFIC NB TO ROSEMONT SHOPPING, ENTERTAINMENT, BARS, NIGHTLIFE, AHEAD FOR I-90, I-190 ORD O'HARE AIRPORT, I-9094 CHICAGO

