

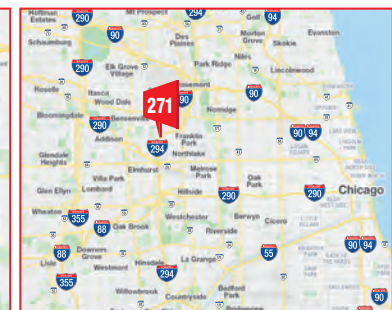
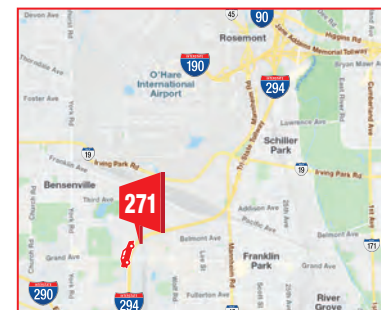
I-294 TRI-STATE TOLL NB AT GRAND AVE FSW 20'H X 60'W RHR TRAFFIC NB TO ROSEMONT, I-90, I-190 O'HARE AIRPORT, I-9094 CHICAGO AHEAD



IM271



TYPE:	EXPRESSWAY VINYL BULLETIN	CITY:	NORTHLAKE, IL 60164
DIMENSIONS:	20'H X 60'W	LAT:	41.935405 LONG: -87.915612
PRIMARY:	I-294 TRI-STATE TOLLWAY NB	FACES:	SOUTHWEST
CROSS:	GRAND AVE	PLANT #:	IM271
TAGS:	I-294 TRI-STATE TOLLWAY, ORD	GEOPATH #:	30498060

I-294 TRI-STATE TOLL NB AT GRAND AVE FSW 20'H X 60'W RHR TRAFFIC NB TO ROSEMONT ENTERTAINMENT, RETAIL, NIGHTLIFE, I-90, I-190 O'HARE AIRPORT, I-9094 CHICAGO AHEAD





I-294 TRI-STATE TOLL NB AT GRAND AVE FSW 20'H X 60'W RHR TRAFFIC NB TO ROSEMONT, I-90, I-190 O'HARE AIRPORT, I-9094 CHICAGO AHEAD

IM271



TYPE:	EXPRESSWAY VINYL BULLETIN	CITY:	NORTHLAKE, IL 60164
DIMENSIONS:	20'H X 60'W	LAT:	41.935405 LONG: -87.915612
PRIMARY:	I-294 TRI-STATE TOLLWAY NB	FACES:	SOUTHWEST
CROSS:	GRAND AVE	PLANT #:	IM271
TAGS:	I-294 TRI-STATE TOLLWAY, ORD	GEOPATH #:	30498060

I-294 TRI-STATE TOLL NB AT GRAND AVE FSW 20'H X 60'W RHR TRAFFIC NB TO ROSEMONT ENTERTAINMENT, RETAIL, NIGHTLIFE, I-90, I-190 O'HARE AIRPORT, I-9094 CHICAGO AHEAD

