



I-290 EB



LAKE ST. EB VIEW

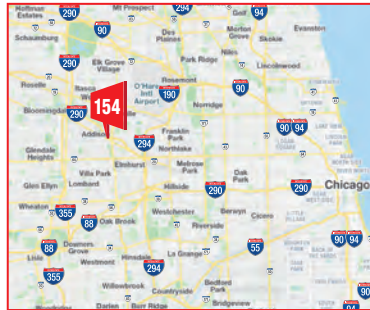
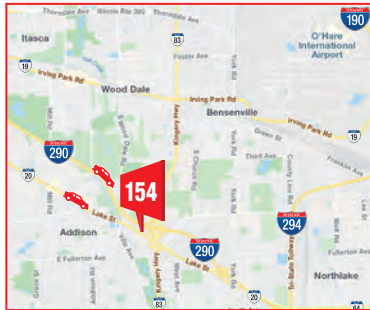
I-290 EISENHOWER EXPRESSWAY EB IN W/O RTE. 83 FW 20'X60' SECONDARY LAKE ST. EB, ADDISON / ELMHURST

IM154




TYPE:	EXPRESSWAY VINYL BULLETIN	CITY/STATE/ZIP:	ADDISON, IL 60101
DIMENSIONS:	20'H X 60'W	LAT: 41.92626	LONG: -87.970366
PRIMARY:	I-290 EISENHOWER EXPWY EB	FACES:	WEST
CROSS:	ROUTE 83	PLANT #:	IM154
TAGS(S):	I-290 EISENHOWER EXWY, ADDISON, RTE 83, LAKE ST	GEOPATH #:	30498065

I-290 EISENHOWER EXPRESSWAY EB INBOUND W/O RTE. 83 FW 20'H X 60'W TRAFFIC INBOUND FROM FAR WEST SUBURBS, SECONDARY LAKE ST EB. ADDISON - ELMHURST AREA E/O I-355





I-290 EB



LAKE ST. EB VIEW

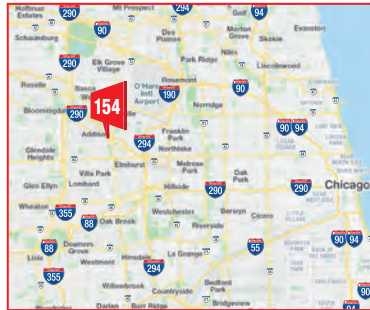
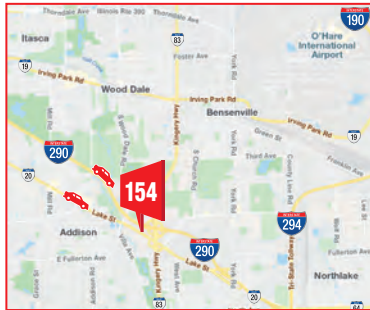
I-290 EISENHOWER EXPRESSWAY EB IN W/O RTE. 83 FW 20'X60' SECONDARY LAKE ST. EB, ADDISON / ELMHURST

IM154





TYPE:	EXPRESSWAY VINYL BULLETIN	CITY/STATE/ZIP:	ADDISON, IL 60101
DIMENSIONS:	20'H X 60'W	LAT: 41.92626	LONG: -87.970366
PRIMARY:	I-290 EISENHOWER EXPWY EB	FACES:	WEST
CROSS:	ROUTE 83	PLANT #:	IM154
TAGS(S):	I-290 EISENHOWER EXWY, ADDISON, RTE 83, LAKE ST	GEOPATH #:	30498065

I-290 EISENHOWER EXPRESSWAY EB INBOUND W/O RTE. 83 FW 20'H X 60'W TRAFFIC INBOUND FROM FAR WEST SUBURBS, SECONDARY LAKE ST EB. ADDISON - ELMHURST AREA E/O I-355





I-290 EB



LAKE ST. EB VIEW

I-290 EISENHOWER EXPRESSWAY EB IN W/O RTE. 83 FW 20'X60' SECONDARY LAKE ST. EB, ADDISON / ELMHURST

IM154



TYPE:	EXPRESSWAY VINYL BULLETIN	CITY/STATE/ZIP:	ADDISON, IL 60101
DIMENSIONS:	20'H X 60'W	LAT: 41.92626	LONG: -87.970366
PRIMARY:	I-290 EISENHOWER EXPWY EB	FACES:	WEST
CROSS:	ROUTE 83	PLANT #:	IM154
TAGS(S):	I-290 EISENHOWER EXWY, ADDISON, RTE 83, LAKE ST	GEOPATH #:	30498065

I-290 EISENHOWER EXPRESSWAY EB INBOUND W/O RTE. 83 FW 20'H X 60'W TRAFFIC INBOUND FROM FAR WEST SUBURBS, SECONDARY LAKE ST EB. ADDISON - ELMHURST AREA E/O I-355

