



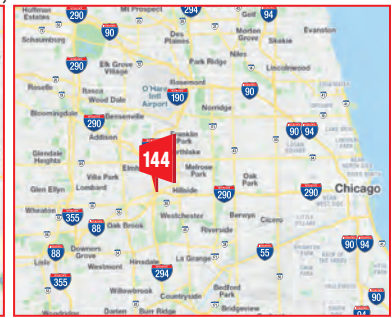
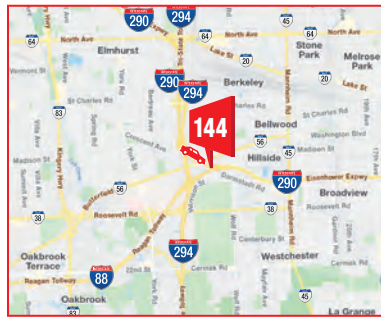
I-290 EISENHOWER EXPRESSWAY EB AT I-294 FW 20' X 60' TRAFFIC INBOUND TO CHICAGO FROM WEST SUBURBS RHR CLOSE TO EXPWY, NEXT EXIT MANNHEIM RD.

# IM144



<b>MEDIA:</b>	VINYL BULLETIN	<b>CITY / ST / ZIP:</b>	HILLSIDE, IL 60162
<b>DIMENSIONS:</b>	20'H X 60'W	<b>LAT:</b>	41.874023
		<b>LONG:</b>	-87.91279
<b>PRIMARY:</b>	I-290 EISENHOWER EXPRESSWAY EB	<b>FACES:</b>	WEST
<b>CROSS:</b>	I-294 TRI-STATE TOLLWAY	<b>PLANT #:</b>	IM144
<b>TAGS:</b>	I-290 EISENHOWER EXPWY, WEST SUBURBS	<b>GEOPATH #:</b>	30498070

I-290 EISENHOWER EXPRESSWAY EB INBOUND AT I-294 FW 20'H X 60'W TRAFFIC INBOUND TO CHICAGO FROM WEST SUBURBS, RHR CLOSE TO ROADWAY, NEXT EXIT MANNHEIM RD JUST AHEAD





EXPRESSWAY VINYL BULLETIN



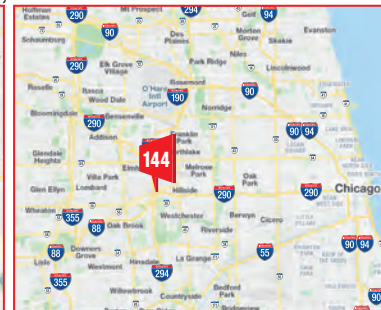
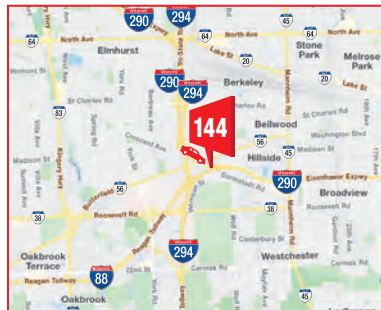
I-290 EISENHOWER EXPRESSWAY EB AT I-294 FW 20' X 60' TRAFFIC INBOUND TO CHICAGO FROM WEST SUBURBS RHR CLOSE TO EXPWY, NEXT EXIT MANNHEIM RD.

# IM144



<b>MEDIA:</b>	VINYL BULLETIN	<b>CITY / ST / ZIP:</b>	HILLSIDE, IL 60162
<b>DIMENSIONS:</b>	20'H X 60'W	<b>LAT:</b>	41.874023
		<b>LONG:</b>	-87.91279
<b>PRIMARY:</b>	I-290 EISENHOWER EXPRESSWAY EB	<b>FACES:</b>	WEST
<b>CROSS:</b>	I-294 TRI-STATE TOLLWAY	<b>PLANT #:</b>	IM144
<b>TAGS:</b>	I-290 EISENHOWER EXPWY, WEST SUBURBS	<b>GEOPATH #:</b>	30498070

I-290 EISENHOWER EXPRESSWAY EB INBOUND AT I-294 FW 20'H X 60'W TRAFFIC INBOUND TO CHICAGO FROM WEST SUBURBS, RHR CLOSE TO ROADWAY, NEXT EXIT MANNHEIM RD JUST AHEAD





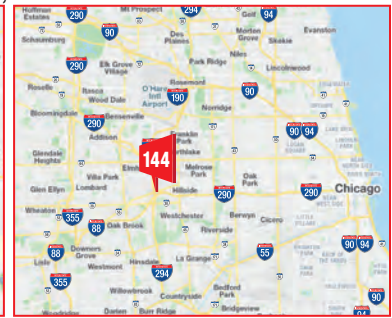
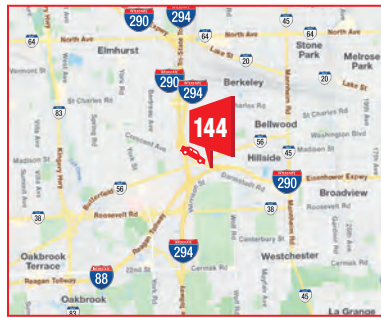
I-290 EISENHOWER EXPRESSWAY EB AT I-294 FW 20' X 60' TRAFFIC INBOUND TO CHICAGO FROM WEST SUBURBS RHR CLOSE TO EXPWY, NEXT EXIT MANNHEIM RD.

# IM144




<b>MEDIA:</b>	VINYL BULLETIN	<b>CITY / ST / ZIP:</b>	HILLSIKE, IL 60162
<b>DIMENSIONS:</b>	20'H X 60'W	<b>LAT:</b>	41.874023
		<b>LONG:</b>	-87.91279
<b>PRIMARY:</b>	I-290 EISENHOWER EXPRESSWAY EB	<b>FACES:</b>	WEST
<b>CROSS:</b>	I-294 TRI-STATE TOLLWAY	<b>PLANT #:</b>	IM144
<b>TAGS:</b>	I-290 EISENHOWER EXPWY, WEST SUBURBS	<b>GEOPATH #:</b>	30498070

I-290 EISENHOWER EXPRESSWAY EB INBOUND AT I-294 FW 20'H X 60'W TRAFFIC INBOUND TO CHICAGO FROM WEST SUBURBS, RHR CLOSE TO ROADWAY, NEXT EXIT MANNHEIM RD JUST AHEAD





EXPRESSWAY VINYL BULLETIN



I-290 EISENHOWER EXPRESSWAY EB AT I-294 FW 20' X 60' TRAFFIC INBOUND TO CHICAGO FROM WEST SUBURBS RHR CLOSE TO EXPWY, NEXT EXIT MANNHEIM RD.

# IM144



<b>MEDIA:</b>	VINYL BULLETIN	<b>CITY / ST / ZIP:</b>	HILLSIDE, IL 60162
<b>DIMENSIONS:</b>	20'H X 60'W	<b>LAT:</b>	41.874023
		<b>LONG:</b>	-87.91279
<b>PRIMARY:</b>	I-290 EISENHOWER EXPRESSWAY EB	<b>FACES:</b>	WEST
<b>CROSS:</b>	I-294 TRI-STATE TOLLWAY	<b>PLANT #:</b>	IM144
<b>TAGS:</b>	I-290 EISENHOWER EXPWY, WEST SUBURBS	<b>GEOPATH #:</b>	30498070

I-290 EISENHOWER EXPRESSWAY EB INBOUND AT I-294 FW 20'H X 60'W TRAFFIC INBOUND TO CHICAGO FROM WEST SUBURBS, RHR CLOSE TO ROADWAY, NEXT EXIT MANNHEIM RD JUST AHEAD

