

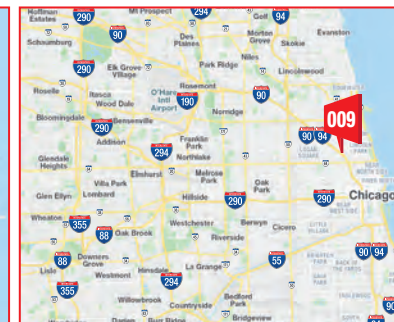
I-90/94 KENNEDY EXPWY EB INBOUND AT ARMITAGE AVE FNW 20'X60' TRAFFIC INBOUND TO NORTH AVE, OHIO RAMP EXIT FOR RIVER NORTH, LOOP, WEST LOOP, I-290 AHEAD

# IM009




<b>MEDIA:</b>	VINYL BULLETIN	<b>CITY/STATE/ZIP:</b>	CHICAGO, IL 60614
<b>DIMENSIONS:</b>	20'H X 60'W	<b>LAT:</b>	41.919044
		<b>LONG:</b>	-87.670502
<b>PRIMARY:</b>	I-90/94 KENNEDY EXPWY EB IN	<b>FACES:</b>	NORTHWEST
<b>CROSS:</b>	ARMITAGE AVE / ASHLAND AVE	<b>PLANT #:</b>	IM009
<b>TAGS:</b>	I-90/94, KENNEDY EXPRESSWAY, NORTHSIDE, CHICAGO	<b>GEOPATH #:</b>	30911761

I-90/94 KENNEDY EXPRESSWAY EB INBOUND AT ARMITAGE AVE FNW 20'X60' TRAFFIC INBOUND FROM ORD O'HARE AIRPORT, NORTH SUBURBS, NORTHSIDE, TO NORTH AVE, OHIO RAMP EXIT FOR RIVER NORTH, LOOP, WEST LOOP, I-290 AHEAD





EXPRESSWAY VINYL BULLETIN



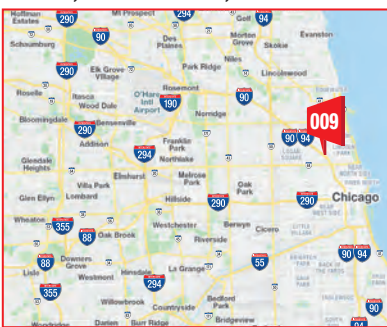
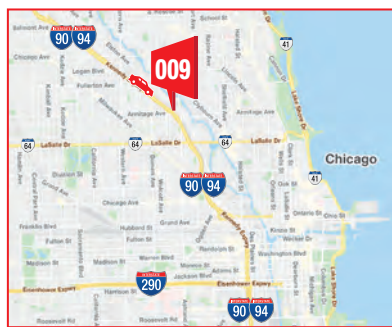
I-90/94 KENNEDY EXPWY EB INBOUND AT ARMITAGE AVE FNN 20'X60' TRAFFIC INBOUND TO NORTH AVE, OHIO RAMP EXIT FOR RIVER NORTH, LOOP, WEST LOOP, I-290 AHEAD

# IM009



<b>MEDIA:</b>	VINYL BULLETIN	<b>CITY/STATE/ZIP:</b>	CHICAGO, IL 60614
<b>DIMENSIONS:</b>	20'H X 60'W	<b>LAT:</b>	41.919044
		<b>LONG:</b>	-87.670502
<b>PRIMARY:</b>	I-90/94 KENNEDY EXPWY EB IN	<b>FACES:</b>	NORTHWEST
<b>CROSS:</b>	ARMITAGE AVE / ASHLAND AVE	<b>PLANT #:</b>	IM009
<b>TAGS:</b>	I-90/94, KENNEDY EXPRESSWAY, NORTHSIDE, CHICAGO	<b>GEOPATH #:</b>	30911761

I-90/94 KENNEDY EXPRESSWAY EB INBOUND AT ARMITAGE AVE FNN 20'X60' TRAFFIC INBOUND FROM ORD O'HARE AIRPORT, NORTH SUBURBS, NORTHSIDE, TO NORTH AVE, OHIO RAMP EXIT FOR RIVER NORTH, LOOP, WEST LOOP, I-290 AHEAD





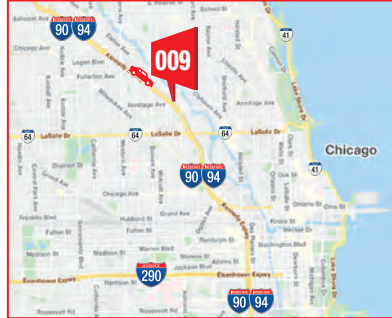
I-90/94 KENNEDY EXPWY EB INBOUND AT ARMITAGE AVE FNN 20'X60' TRAFFIC INBOUND TO NORTH AVE, OHIO RAMP EXIT FOR RIVER NORTH, LOOP, WEST LOOP, I-290 AHEAD

# IM009



<b>MEDIA:</b>	VINYL BULLETIN	<b>CITY/STATE/ZIP:</b>	CHICAGO, IL 60614
<b>DIMENSIONS:</b>	20'H X 60'W	<b>LAT:</b>	41.919044
		<b>LONG:</b>	-87.670502
<b>PRIMARY:</b>	I-90/94 KENNEDY EXPWY EB IN	<b>FACES:</b>	NORTHWEST
<b>CROSS:</b>	ARMITAGE AVE / ASHLAND AVE	<b>PLANT #:</b>	IM009
<b>TAGS:</b>	I-90/94, KENNEDY EXPRESSWAY, NORTHSIDE, CHICAGO	<b>GEOPATH #:</b>	30911761

I-90/94 KENNEDY EXPRESSWAY EB INBOUND AT ARMITAGE AVE FNN 20'X60' TRAFFIC INBOUND FROM ORD O'HARE AIRPORT, NORTH SUBURBS, NORTHSIDE, TO NORTH AVE, OHIO RAMP EXIT FOR RIVER NORTH, LOOP, WEST LOOP, I-290 AHEAD





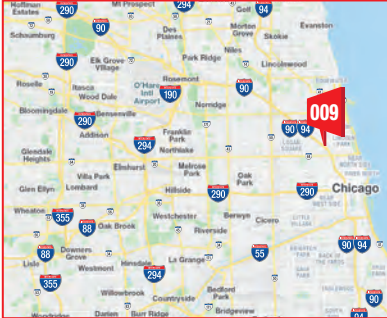
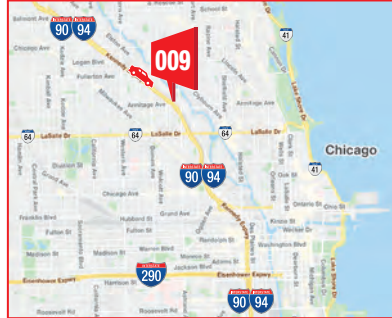
I-90/94 KENNEDY EXPWY EB INBOUND AT ARMITAGE AVE FNN 20'X60' TRAFFIC INBOUND TO NORTH AVE, OHIO RAMP EXIT FOR RIVER NORTH, LOOP, WEST LOOP, I-290 AHEAD

# IM009




<b>MEDIA:</b>	VINYL BULLETIN	<b>CITY/STATE/ZIP:</b>	CHICAGO, IL 60614
<b>DIMENSIONS:</b>	20'H X 60'W	<b>LAT:</b>	41.919044
		<b>LONG:</b>	-87.670502
<b>PRIMARY:</b>	I-90/94 KENNEDY EXPWY EB IN	<b>FACES:</b>	NORTHWEST
<b>CROSS:</b>	ARMITAGE AVE / ASHLAND AVE	<b>PLANT #:</b>	IM009
<b>TAGS:</b>	I-90/94, KENNEDY EXPRESSWAY, NORTHSIDE, CHICAGO	<b>GEOPATH #:</b>	30911761

I-90/94 KENNEDY EXPRESSWAY EB INBOUND AT ARMITAGE AVE FNN 20'X60' TRAFFIC INBOUND FROM ORD O'HARE AIRPORT, NORTH SUBURBS, NORTHSIDE, TO NORTH AVE, OHIO RAMP EXIT FOR RIVER NORTH, LOOP, WEST LOOP, I-290 AHEAD





EXPRESSWAY VINYL BULLETIN



I-90/94 KENNEDY EXPWY EB INBOUND AT ARMITAGE AVE FNN 20'X60' TRAFFIC INBOUND TO NORTH AVE, OHIO RAMP EXIT FOR RIVER NORTH, LOOP, WEST LOOP, I-290 AHEAD

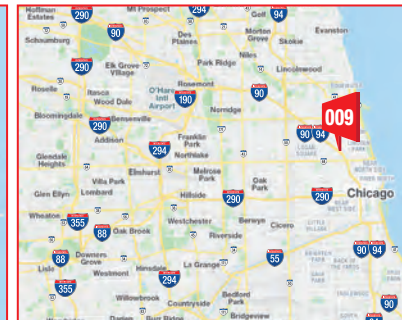
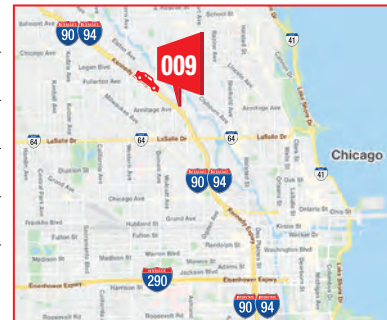
# IM009





IMAGE OUTDOOR

MEDIA:	VINYL BULLETIN	CITY/STATE/ZIP:	CHICAGO, IL 60614
DIMENSIONS:	20'H X 60'W	LAT:	41.919044
PRIMARY:	I-90/94 KENNEDY EXPWY EB IN	LONG:	-87.670502
CROSS:	ARMITAGE AVE / ASHLAND AVE	FACES:	NORTHWEST
TAGS:	I-90/94, KENNEDY EXPRESSWAY, NORTHSIDE, CHICAGO	PLANT #:	IM009
		GEOPATH #:	30911761

I-90/94 KENNEDY EXPRESSWAY EB INBOUND AT ARMITAGE AVE FNN 20'X60' TRAFFIC INBOUND FROM ORD O'HARE AIRPORT, NORTH SUBURBS, NORTHSIDE, TO NORTH AVE, OHIO RAMP EXIT FOR RIVER NORTH, LOOP, WEST LOOP, I-290 AHEAD





IM009

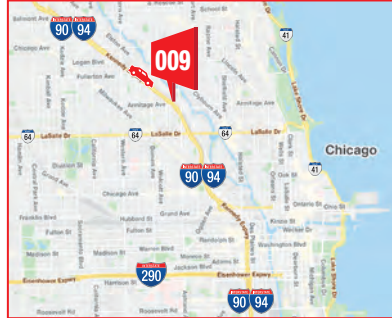
I-90/94 KENNEDY EXPWY EB INBOUND AT ARMITAGE AVE FNN 20'X60' TRAFFIC INBOUND TO NORTH AVE, OHIO RAMP EXIT FOR RIVER NORTH, LOOP, WEST LOOP, I-290 AHEAD


# IM009



<b>MEDIA:</b>	VINYL BULLETIN	<b>CITY/STATE/ZIP:</b>	CHICAGO, IL 60614
<b>DIMENSIONS:</b>	20'H X 60'W	<b>LAT:</b>	41.919044
		<b>LONG:</b>	-87.670502
<b>PRIMARY:</b>	I-90/94 KENNEDY EXPWY EB IN	<b>FACES:</b>	NORTHWEST
<b>CROSS:</b>	ARMITAGE AVE / ASHLAND AVE	<b>PLANT #:</b>	IM009
<b>TAGS:</b>	I-90/94, KENNEDY EXPRESSWAY, NORTHSIDE, CHICAGO	<b>GEOPATH #:</b>	30911761

I-90/94 KENNEDY EXPRESSWAY EB INBOUND AT ARMITAGE AVE FNN 20'X60' TRAFFIC INBOUND FROM ORD O'HARE AIRPORT, NORTH SUBURBS, NORTHSIDE, TO NORTH AVE, OHIO RAMP EXIT FOR RIVER NORTH, LOOP, WEST LOOP, I-290 AHEAD





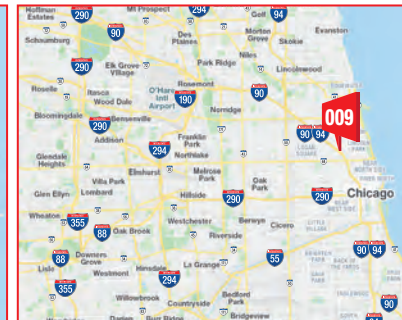
I-90/94 KENNEDY EXPWY EB INBOUND AT ARMITAGE AVE FNW 20'X60' TRAFFIC INBOUND TO NORTH AVE, OHIO RAMP EXIT FOR RIVER NORTH, LOOP, WEST LOOP, I-290 AHEAD

# IM009



<b>MEDIA:</b>	VINYL BULLETIN	<b>CITY/STATE/ZIP:</b>	CHICAGO, IL 60614
<b>DIMENSIONS:</b>	20'H X 60'W	<b>LAT:</b>	41.919044
		<b>LONG:</b>	-87.670502
<b>PRIMARY:</b>	I-90/94 KENNEDY EXPWY EB IN	<b>FACES:</b>	NORTHWEST
<b>CROSS:</b>	ARMITAGE AVE / ASHLAND AVE	<b>PLANT #:</b>	IM009
<b>TAGS:</b>	I-90/94, KENNEDY EXPRESSWAY, NORTHSIDE, CHICAGO	<b>GEOPATH #:</b>	30911761

I-90/94 KENNEDY EXPRESSWAY EB INBOUND AT ARMITAGE AVE FNW 20'X60' TRAFFIC INBOUND FROM ORD O'HARE AIRPORT, NORTH SUBURBS, NORTHSIDE, TO NORTH AVE, OHIO RAMP EXIT FOR RIVER NORTH, LOOP, WEST LOOP, I-290 AHEAD



IM009



EXPRESSWAY VINYL BULLETIN



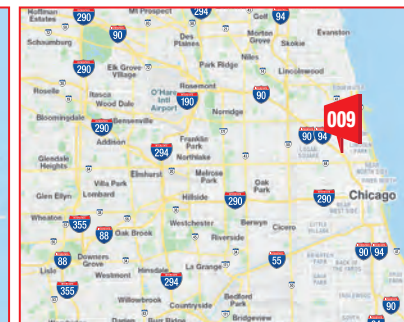
I-90/94 KENNEDY EXPWY EB INBOUND AT ARMITAGE AVE FNW 20'X60' TRAFFIC INBOUND TO NORTH, OHIO RAMP EXIT FOR RIVER NORTH, LOOP, WEST LOOP, I-290 AHEAD

# IM009



<b>MEDIA:</b>	VINYL BULLETIN	<b>CITY/STATE/ZIP:</b>	CHICAGO, IL 60614
<b>DIMENSIONS:</b>	20'H X 60'W	<b>LAT:</b>	41.919044
		<b>LONG:</b>	-87.670502
<b>PRIMARY:</b>	I-90/94 KENNEDY EXPWY EB IN	<b>FACES:</b>	NORTHWEST
<b>CROSS:</b>	ARMITAGE AVE / ASHLAND AVE	<b>PLANT #:</b>	IM009
<b>TAGS:</b>	I-90/94, KENNEDY EXPRESSWAY, NORTHSIDE, CHICAGO	<b>GEOPATH #:</b>	30911761

I-90/94 KENNEDY EXPRESSWAY EB INBOUND AT ARMITAGE AVE FNW 20'X60' TRAFFIC INBOUND FROM ORD O'HARE AIRPORT, NORTH SUBURBS, NORTHSIDE, TO NORTH AVE, OHIO RAMP EXIT FOR RIVER NORTH, LOOP, WEST LOOP, I-290 AHEAD





2X 20'X60'S CONSECUTIVE THROW MESSAGE LANDMARKS: I-90/94 KENNEDY EXPWY EB IN AT ASHLAND, ARMITAGE, ELSTON AVES. FNW, FNW

**IM007:** 20'X60'  
**IM009:** 20'X60'

MEDIA:	VINYL BULLETINS 2X 20'X60'S	AREA:	I-90/94, ASHLAND, ARMITAGE, BUCKTOWN, WICKER PARK, DEPAUL
DIMENSIONS:	2X 20'X60'S	LAT:	41.919907
PRIMARY:	I-90/94 KENNEDY EXPWY EB IN	LONG:	-87.671985
PLANT #:	IM007 + IM009	FACES:	NW + NW
		GEOPATH #:	30911761 + 30911759

2X 20'X60'S: CONSECUTIVE THROW MESSAGE OPPORTUNITY: I-90/94 KENNEDY EXPRESSWAY EB INBOUND HUGE TRAFFIC KENNEDY EXPWY EB FROM NORTHSIDE, NORTH SUBURBS, ORD OHARE AIRPORT INBOUND TO NORTHSIDE, NORTH AVE, RIVER NORTH, LOOP AHEAD. CHICAGO NEIGHBORHOODS OF: BUCKTOWN, WICKERPARK, DEPAUL, LAKEVIEW, WRIGLEY, NORTHSIDE

