




EXPRESSWAY VINYL BULLETIN



I-90/94 KENNEDY EXPWY EB INBOUND AT ARMITAGE AVE FNN 20'X60' TRAFFIC INBOUND TO NORTH AVE, OHIO RAMP EXIT FOR RIVER NORTH, LOOP, WEST LOOP, I-290 AHEAD

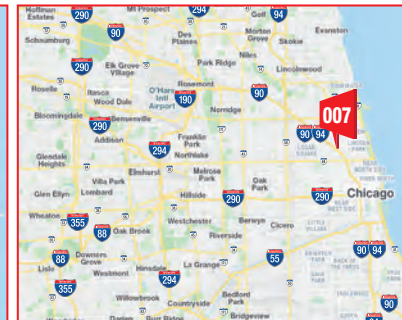
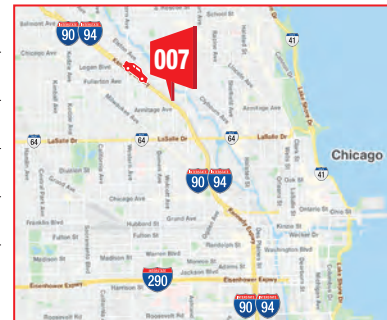
IM007



IMAGE OUTDOOR

MEDIA:	VINYL BULLETIN	CITY/STATE/ZIP:	CHICAGO, IL 60614
DIMENSIONS:	20'H X 60'W	LAT:	41.919907
		LONG:	-87.671985
PRIMARY:	I-90/94 KENNEDY EXPWY EB IN	FACES:	NORTHWEST
CROSS:	ARMITAGE AVE / ASHLAND AVE	PLANT #:	IM007
TAGS:	I-90/94, KENNEDY EXPRESSWAY, NORTHSIDE, CHICAGO	GEOPATH #:	30911759

I-90/94 KENNEDY EXPRESSWAY EB INBOUND AT ARMITAGE AVE FNN 20'X60' TRAFFIC INBOUND FROM ORD O'HARE AIRPORT, NORTH SUBURBS, NORTHSIDE, TO NORTH AVE, OHIO RAMP EXIT FOR RIVER NORTH, LOOP, WEST LOOP, I-290 AHEAD



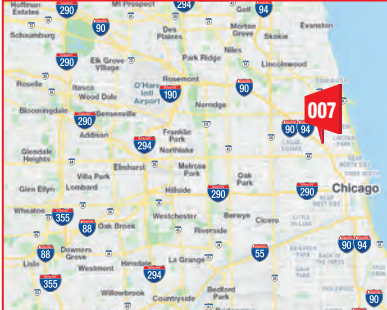


I-90/94 KENNEDY EXPWY EB INBOUND AT ARMITAGE AVE FNW 20'X60' TRAFFIC INBOUND TO NORTH AVE, OHIO RAMP EXIT FOR RIVER NORTH, LOOP, WEST LOOP, I-290 AHEAD

IM007

MEDIA:	VINYL BULLETIN	CITY/STATE/ZIP:	CHICAGO, IL 60614
DIMENSIONS:	20'H X 60'W	LAT:	41.919907
PRIMARY:	I-90/94 KENNEDY EXPWY EB IN	LONG:	-87.671985
CROSS:	ARMITAGE AVE / ASHLAND AVE	FACES:	NORTHWEST
TAGS:	I-90/94, KENNEDY EXPRESSWAY, NORTHSIDE, CHICAGO	PLANT #:	IM007
		GEOPATH #:	30911759

I-90/94 KENNEDY EXPRESSWAY EB INBOUND AT ARMITAGE AVE FNW 20'X60' TRAFFIC INBOUND FROM ORD O'HARE AIRPORT, NORTH SUBURBS, NORTHSIDE, TO NORTH AVE, OHIO RAMP EXIT FOR RIVER NORTH, LOOP, WEST LOOP, I-290 AHEAD





EXPRESSWAY VINYL BULLETIN



IM007

IM009

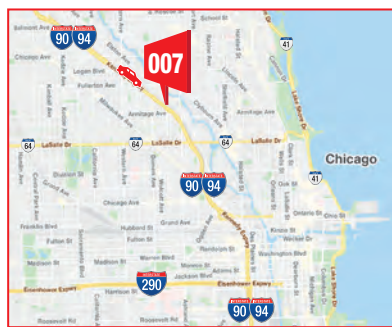
I-90/94 KENNEDY EXPWY EB INBOUND AT ARMITAGE AVE FNN 20'X60' TRAFFIC INBOUND TO NORTH AVE, OHIO RAMP EXIT FOR RIVER NORTH, LOOP, WEST LOOP, I-290 AHEAD

IM007



MEDIA:	VINYL BULLETIN	CITY/STATE/ZIP:	CHICAGO, IL 60614
DIMENSIONS:	20'H X 60'W	LAT:	41.919907
		LONG:	-87.671985
PRIMARY:	I-90/94 KENNEDY EXPWY EB IN	FACES:	NORTHWEST
CROSS:	ARMITAGE AVE / ASHLAND AVE	PLANT #:	IM007
TAGS:	I-90/94, KENNEDY EXPRESSWAY, NORTHSIDE, CHICAGO	GEOPATH #:	30911759

I-90/94 KENNEDY EXPRESSWAY EB INBOUND AT ARMITAGE AVE FNN 20'X60' TRAFFIC INBOUND FROM ORD O'HARE AIRPORT, NORTH SUBURBS, NORTHSIDE, TO NORTH AVE, OHIO RAMP EXIT FOR RIVER NORTH, LOOP, WEST LOOP, I-290 AHEAD





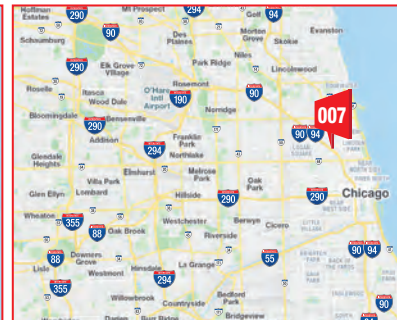
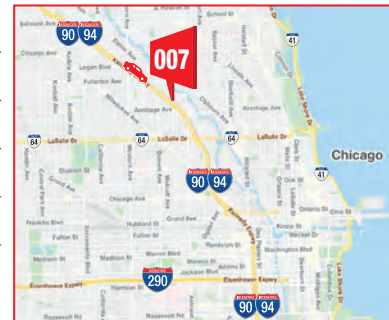
I-90/94 KENNEDY EXPWY EB INBOUND AT ARMITAGE AVE FNW 20'X60' TRAFFIC INBOUND TO NORTH AVE, OHIO RAMP EXIT FOR RIVER NORTH, LOOP, WEST LOOP, I-290 AHEAD

IM007



MEDIA:	VINYL BULLETIN	CITY/STATE/ZIP:	CHICAGO, IL 60614
DIMENSIONS:	20'H X 60'W	LAT:	41.919907
		LONG:	-87.671985
PRIMARY:	I-90/94 KENNEDY EXPWY EB IN	FACES:	NORTHWEST
CROSS:	ARMITAGE AVE / ASHLAND AVE	PLANT #:	IM007
TAGS:	I-90/94, KENNEDY EXPRESSWAY, NORTHSIDE, CHICAGO	GEOPATH #:	30911759

I-90/94 KENNEDY EXPRESSWAY EB INBOUND AT ARMITAGE AVE FNW 20'X60' TRAFFIC INBOUND FROM ORD O'HARE AIRPORT, NORTH SUBURBS, NORTHSIDE, TO NORTH AVE, OHIO RAMP EXIT FOR RIVER NORTH, LOOP, WEST LOOP, I-290 AHEAD





IM007

IM009

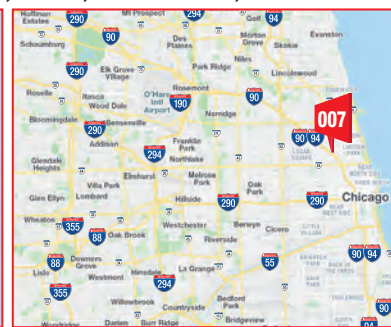
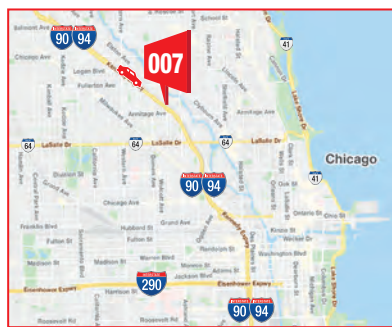
I-90/94 KENNEDY EXPWY EB INBOUND AT ARMITAGE AVE FNW 20'X60' TRAFFIC INBOUND TO NORTH AVE, OHIO RAMP EXIT FOR RIVER NORTH, LOOP, WEST LOOP, I-290 AHEAD

IM007



MEDIA:	VINYL BULLETIN	CITY/STATE/ZIP:	CHICAGO, IL 60614
DIMENSIONS:	20'H X 60'W	LAT:	41.919907
PRIMARY:	I-90/94 KENNEDY EXPWY EB IN	LONG:	-87.671985
CROSS:	ARMITAGE AVE / ASHLAND AVE	FACES:	NORTHWEST
TAGS:	I-90/94, KENNEDY EXPRESSWAY, NORTHSIDE, CHICAGO	PLANT #:	IM007
		GEOPATH #:	30911759

I-90/94 KENNEDY EXPRESSWAY EB INBOUND AT ARMITAGE AVE FNW 20'X60' TRAFFIC INBOUND FROM ORD O'HARE AIRPORT, NORTH SUBURBS, NORTHSIDE, TO NORTH AVE, OHIO RAMP EXIT FOR RIVER NORTH, LOOP, WEST LOOP, I-290 AHEAD



IM007



EXPRESSWAY VINYL BULLETIN



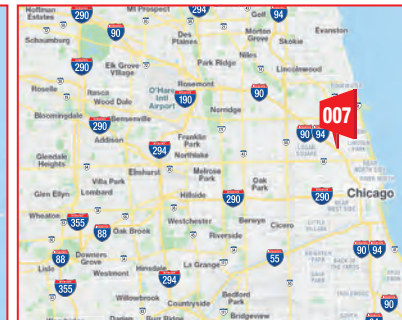
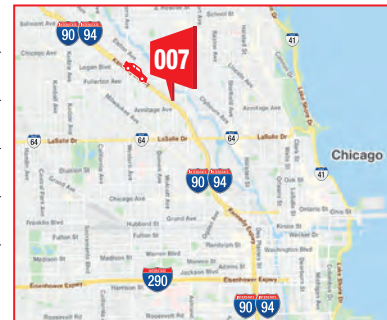
I-90/94 KENNEDY EXPWY EB INBOUND AT ARMITAGE AVE FNW 20'X60' TRAFFIC INBOUND TO NORTH AVE, OHIO RAMP EXIT FOR RIVER NORTH, LOOP, WEST LOOP, I-290 AHEAD

IM007



MEDIA:	VINYL BULLETIN	CITY/STATE/ZIP:	CHICAGO, IL 60614
DIMENSIONS:	20'H X 60'W	LAT:	41.919907
		LONG:	-87.671985
PRIMARY:	I-90/94 KENNEDY EXPWY EB IN	FACES:	NORTHWEST
CROSS:	ARMITAGE AVE / ASHLAND AVE	PLANT #:	IM007
TAGS:	I-90/94, KENNEDY EXPRESSWAY, NORTHSIDE, CHICAGO	GEOPATH #:	30911759

I-90/94 KENNEDY EXPRESSWAY EB INBOUND AT ARMITAGE AVE FNW 20'X60' TRAFFIC INBOUND FROM ORD O'HARE AIRPORT, NORTH SUBURBS, NORTHSIDE, TO NORTH AVE, OHIO RAMP EXIT FOR RIVER NORTH, LOOP, WEST LOOP, I-290 AHEAD





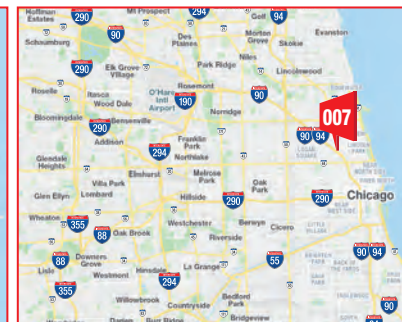
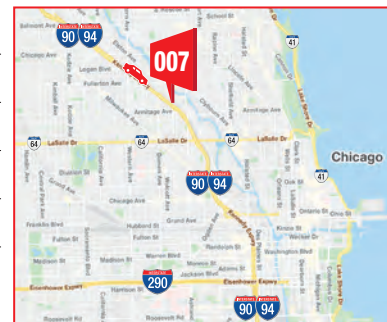
I-90/94 KENNEDY EXPWY EB INBOUND AT ARMITAGE AVE FNW 20'X60' TRAFFIC INBOUND TO NORTH AVE, OHIO RAMP EXIT FOR RIVER NORTH, LOOP, WEST LOOP, I-290 AHEAD

IM007



MEDIA:	VINYL BULLETIN	CITY/STATE/ZIP:	CHICAGO, IL 60614
DIMENSIONS:	20'H X 60'W	LAT:	41.919907
PRIMARY:	I-90/94 KENNEDY EXPWY EB IN	LONG:	-87.671985
CROSS:	ARMITAGE AVE / ASHLAND AVE	FACES:	NORTHWEST
TAGS:	I-90/94, KENNEDY EXPRESSWAY, NORTHSIDE, CHICAGO	PLANT #:	IM007
		GEOPATH #:	30911759

I-90/94 KENNEDY EXPRESSWAY EB INBOUND AT ARMITAGE AVE FNW 20'X60' TRAFFIC INBOUND FROM ORD O'HARE AIRPORT, NORTH SUBURBS, NORTHSIDE, TO NORTH AVE, OHIO RAMP EXIT FOR RIVER NORTH, LOOP, WEST LOOP, I-290 AHEAD




IM007

IM009



EXPRESSWAY VINYL BULLETIN



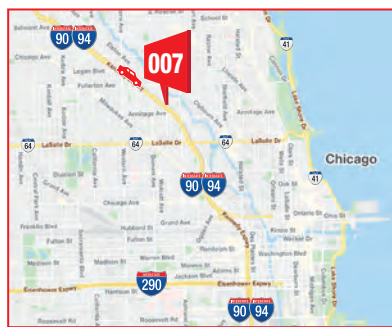
I-90/94 KENNEDY EXPWY EB INBOUND AT ARMITAGE AVE FNW 20'X60' TRAFFIC INBOUND TO NORTH AVE, OHIO RAMP EXIT FOR RIVER NORTH, LOOP, WEST LOOP, I-290 AHEAD

IM007




MEDIA:	VINYL BULLETIN	CITY/STATE/ZIP:	CHICAGO, IL 60614
DIMENSIONS:	20'H X 60'W	LAT:	41.919907
		LONG:	-87.671985
PRIMARY:	I-90/94 KENNEDY EXPWY EB IN	FACES:	NORTHWEST
CROSS:	ARMITAGE AVE / ASHLAND AVE	PLANT #:	IM007
TAGS:	I-90/94, KENNEDY EXPRESSWAY, NORTHSIDE, CHICAGO	GEOPATH #:	30911759


I-90/94 KENNEDY EXPRESSWAY EB INBOUND AT ARMITAGE AVE FNW 20'X60' TRAFFIC INBOUND FROM ORD O'HARE AIRPORT, NORTH SUBURBS, NORTHSIDE, TO NORTH AVE, OHIO RAMP EXIT FOR RIVER NORTH, LOOP, WEST LOOP, I-290 AHEAD



IM007



IM009



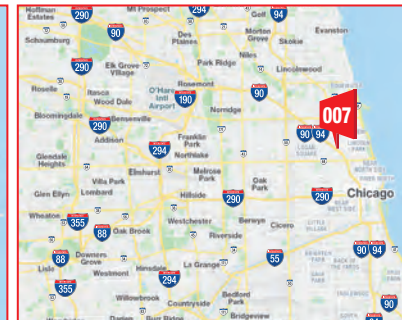
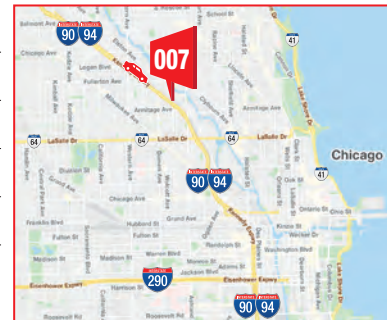
I-90/94 KENNEDY EXPWY EB INBOUND AT ARMITAGE AVE FNW 20'X60' TRAFFIC INBOUND TO NORTH AVE, OHIO RAMP EXIT FOR RIVER NORTH, LOOP, WEST LOOP, I-290 AHEAD

IM007



MEDIA:	VINYL BULLETIN	CITY/STATE/ZIP:	CHICAGO, IL 60614
DIMENSIONS:	20'H X 60'W	LAT:	41.919907
		LONG:	-87.671985
PRIMARY:	I-90/94 KENNEDY EXPWY EB IN	FACES:	NORTHWEST
CROSS:	ARMITAGE AVE / ASHLAND AVE	PLANT #:	IM007
TAGS:	I-90/94, KENNEDY EXPRESSWAY, NORTHSIDE, CHICAGO	GEOPATH #:	30911759

I-90/94 KENNEDY EXPRESSWAY EB INBOUND AT ARMITAGE AVE FNW 20'X60' TRAFFIC INBOUND FROM ORD O'HARE AIRPORT, NORTH SUBURBS, NORTHSIDE, TO NORTH AVE, OHIO RAMP EXIT FOR RIVER NORTH, LOOP, WEST LOOP, I-290 AHEAD





2X 20'X60'S CONSECUTIVE THROW MESSAGE LANDMARKS: I-90/94 KENNEDY EXPWY EB IN AT ASHLAND, ARMITAGE, ELSTON AVES. FNW, FNW

IM007: 20'X60'
IM009: 20'X60'

MEDIA:	VINYL BULLETINS 2X 20'X60'S	AREA:	I-90/94, ASHLAND, ARMITAGE, BUCKTOWN, WICKER PARK, DEPAUL
DIMENSIONS:	2X 20'X60'S	LAT:	41.919907
PRIMARY:	I-90/94 KENNEDY EXPWY EB IN	LONG:	-87.671985
PLANT #:	IM007 + IM009	FACES:	NW + NW
		GEOPATH #:	30911761 + 30911759



2X 20'X60'S: CONSECUTIVE THROW MESSAGE OPPORTUNITY: I-90/94 KENNEDY EXPRESSWAY EB INBOUND HUGE TRAFFIC KENNEDY EXPWY EB FROM NORTHSIDE, NORTH SUBURBS, ORD OHARE AIRPORT INBOUND TO NORTHSIDE, NORTH AVE, RIVER NORTH, LOOP AHEAD. CHICAGO NEIGHBORHOODS OF: BUCKTOWN, WICKER PARK, DEPAUL, LAKEVIEW, WRIGLEY, NORTHSIDE

