

**I-290 EISENHOWER EXPWY WB OUTBOUND AND I-88 REAGAN TOLL WB SPLIT AT I-290 TRI-STATE EXITS FE DIGITAL TRAFFIC OUTBOUND TO WEST SUBURBS**

**IMD143**

TYPE: DIGITAL EXPWY BULLETIN CITY/STATE/ZIP: HILLSDALE, IL 60152

DIMENSIONS: 20'x14'6" W x 14'18" H LAT: 41.873944 LONG: 87.947078

PRIMARY: I-290 WB AND I-88 WB SPLIT FACES: EAST

CROSS: I-294 TR STATE TOLL MANTLEVILLE, ILLINOIS, SOUTHWEST, AURORA, ILLINOIS, I-290 WB, I-88, I-55, I-54

PLANT # ICH43A ICH43B ICH43C ICH43D ICH43E ICH43F

GEOPHY # 3005094 3005095 3005096 3005097 3005098 3005099

**IMAGE OUTDOOR**

**I-290 EISENHOWER EXPWY EB INBOUND AT 17TH AVE FW DIGITAL CENTER / RHR TRAFFIC IN TO CHICAGO - LONG DWELL TRAFFIC JAM INBOUND !**

**IMD128**

TYPE: DIGITAL EXPWY BULLETIN CITY/STATE/ZIP: BROADVIEW, IL 60555

DIMENSIONS: 20'x14'6" W x 14'18" H LAT: 41.870444 LONG: 87.875766

PRIMARY: I-290 EISENHOWER EXPWY EB FACES: WEST

CROSS: 17th AVE MANTLEVILLE, ILLINOIS, SOUTHWEST, AURORA, ILLINOIS, I-290 WB, I-88, I-55, I-54

PLANT # ICH43A ICH43B ICH43C ICH43D ICH43E ICH43F

GEOPHY # 3005094 3005095 3005096 3005097 3005098 3005099

**IMAGE OUTDOOR**

**I-290 EISENHOWER EXPWY EB INBOUND AT BELLWOOD AVE / WESTCHESTER BLVD FW DIGITAL TRAFFIC IN TO CHICAGO - LONG DWELL TRAFFIC**

**IMD136**

TYPE: DIGITAL EXPWY BULLETIN CITY/STATE/ZIP: BELLWOOD, IL 60104

DIMENSIONS: 20'x14'6" W x 14'18" H LAT: 41.873444 LONG: 87.877330






PRIMARY: I-290 EISENHOWER EXPWY EB FACES: WEST

CROSS: BELLWOOD AVE / WESTCHESTER MANTLEVILLE, ILLINOIS, SOUTHWEST, AURORA, ILLINOIS, I-290 WB, I-88, I-55, I-54

PLANT # ICH43A ICH43B ICH43C ICH43D ICH43E ICH43F

GEOPHY # 3005094 3005095 3005096 3005097 3005098 3005099

**IMAGE OUTDOOR**



**I-290 EISENHOWER EXPWY WB OUTBOUND AT BELLWOOD AVE / WESTCHESTER BLVD FE DIGITAL TRAFFIC TO WEST SUBURBS RHR**

**IMD135**

TYPE: DIGITAL EXPWY BULLETIN CITY/STATE/ZIP: BELLWOOD, IL 60104

DIMENSIONS: 20'x14'6" W x 14'18" H LAT: 41.873444 LONG: 87.877330

PRIMARY: I-290 EISENHOWER EXPWY WB FACES: EAST

CROSS: BELLWOOD AVE / WESTCHESTER MANTLEVILLE, ILLINOIS, SOUTHWEST, AURORA, ILLINOIS, I-290 WB, I-88, I-55, I-54

PLANT # ICH43A ICH43B ICH43C ICH43D ICH43E ICH43F

GEOPHY # 3005094 3005095 3005096 3005097 3005098 3005099

**IMAGE OUTDOOR**

**I-294 TRI-STATE TOLLWAY NB AT ADDISON AVE CENTER READ CURVE FSW / W DIGITAL BULLETIN TRAFFIC NB TO ROSEMONT, ORD OHARE AIRPORT, I-90/94, I-90 AHEAD**

**IMD321**

TYPE: DIGITAL EXPWY BULLETIN CITY/STATE/ZIP: FRANKLIN PARK, IL 60131

DIMENSIONS: 20'x14'6" W x 14'18" H LAT: 41.873444 LONG: 87.917560

PRIMARY: I-294 TR STATE TOLL NB FACES: EAST

CROSS: ADDISON AVE CENTER READ MANTLEVILLE, ILLINOIS, SOUTHWEST, AURORA, ILLINOIS, I-290 WB, I-88, I-55, I-54

PLANT # ICH43A ICH43B ICH43C ICH43D ICH43E ICH43F

GEOPHY # 3005094 3005095 3005096 3005097 3005098 3005099

**IMAGE OUTDOOR**

**I-294 TRI-STATE TOLLWAY SB AT ADDISON AVE CENTER READ CURVE FN DIGITAL BULLETIN TRAFFIC SB FROM ROSEMONT, ORD TO I-290, I-88 NORTH AVE, ELMHURST**

**IMD322**

TYPE: DIGITAL EXPWY BULLETIN CITY/STATE/ZIP: FRANKLIN PARK, IL 60131

DIMENSIONS: 20'x14'6" W x 14'18" H LAT: 41.873444 LONG: 87.917560

PRIMARY: I-294 TR STATE TOLL SB FACES: WEST

CROSS: ADDISON AVE CENTER READ MANTLEVILLE, ILLINOIS, SOUTHWEST, AURORA, ILLINOIS, I-290 WB, I-88, I-55, I-54

PLANT # ICH43A ICH43B ICH43C ICH43D ICH43E ICH43F

GEOPHY # 3005094 3005095 3005096 3005097 3005098 3005099

**IMAGE OUTDOOR**

**8X DIGITAL BULLETIN NETWORK CHICAGO EXPWYS/TOLLWAYS**

Plant #	Digital Bulletin Location	Zip
IMD143	I-88 Reagan Toll WB & I-290 Eisenhower Expwy WB SPLIT FE 20'x60'	60162
IMD136	I-290 Eisenhower Expwy EB in JAM at Bellwood Ave. FW 20'x60'	60104
IMD135	I-290 Eisenhower Expwy WB Out at Bellwood Ave. FE 20'x60'	60104
IMD128	I-290 Eisenhower Expwy EB in JAM at 17th Ave. FW 20'x60'	60155
IMD321	I-294 Tri State Toll NB at Addison Ave. Curve FSW 20'x60'	60131
IMD322	I-294 Tri State Toll SB at Addison Ave. Curve FN 20'x60'	60131
IMD425	I-90 Jane Addams WB Out at Mannheim Rd. Toll Allstate Arena FE 20'x60'	60018
IMD426	I-90 Jane Addams EB in at Mannheim Rd. Toll Allstate Arena FW 20'x60'	60018



**IMAGE OUTDOOR**

**I-90 JANE ADDAMS WB OUTBOUND AT MANNHEIM RD / TOLL PLAZA FE 20'x60' DIGITAL TRAFFIC WB TO NORTHWEST SUBURBS RHR**

**IMD425**

TYPE: DIGITAL EXPWY BULLETIN CITY/STATE/ZIP: DEERFIELD, IL 60015

DIMENSIONS: 20'x14'6" W x 14'18" H LAT: 42.003444 LONG: 87.876330

PRIMARY: I-90 JANE ADDAMS TOLL WB FACES: EAST

CROSS: MANNHEIM RD / ALLSTATE ARENA MANTLEVILLE, ILLINOIS, SOUTHWEST, AURORA, ILLINOIS, I-290 WB, I-88, I-55, I-54

PLANT # ICH43A ICH43B ICH43C ICH43D ICH43E ICH43F

GEOPHY # NEW NEW NEW NEW NEW NEW

**IMAGE OUTDOOR**

**I-90 JANE ADDAMS EB INBOUND AT MANNHEIM RD / TOLL PLAZA FW 20'x60' DIGITAL TRAFFIC EB FROM NW SUBURBS TO ORD CHICAGO AHEAD**

**IMD426**

TYPE: DIGITAL EXPWY BULLETIN CITY/STATE/ZIP: DEERFIELD, IL 60015

DIMENSIONS: 20'x14'6" W x 14'18" H LAT: 42.003444 LONG: 87.876330

PRIMARY: I-90 JANE ADDAMS TOLL EB FACES: WEST

CROSS: MANNHEIM RD / ALLSTATE ARENA MANTLEVILLE, ILLINOIS, SOUTHWEST, AURORA, ILLINOIS, I-290 WB, I-88, I-55, I-54

PLANT # ICH43A ICH43B ICH43C ICH43D ICH43E ICH43F

GEOPHY # NEW NEW NEW NEW NEW NEW

**IMAGE OUTDOOR**