

LANDMARK BETWEEN 2X EXPWYS
VINYL BULLETIN



LANDMARK BETWEEN 2X MAJOR ROADWAYS: I-290 EISENHOWER EXPWY EB (LHR) & I-294 TRI STATE TOLL SB (RHR) FN 25'X48'

IM2117

INTERSTATE 294 INTERSTATE 290

IMAGE OUTDOOR®

MEDIA:	VINYL BULLETIN	CITY / ST / ZIP:	BERKELEY, IL 60163
DIMENSIONS:	25'H X 48'W	LAT: 41.883222	LONG: -87.919985
PRIMARY:	I-294 TRI STATE TOLL SB + I-290 EISENHOWER EXPWY EB	FACES:	NORTH
CROSS:	AT I-294 / I-88 EXITS / ELECTRIC AVE. (BERKELEY / ELMHURST)	PLANT #:	IM2117
TAGS:	I-294 TRI STATE TOLL, I-290 EISENHOWER EXPWY	GEOPATH #:	282580
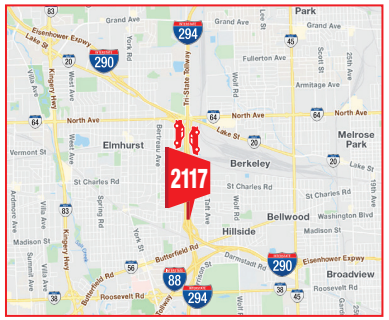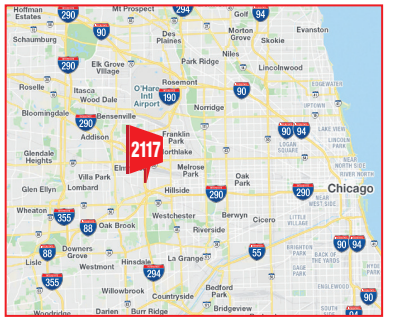
WEST SUBURBAN LANDMARK BETWEEN 2X MAJOR CHICAGOLAND ROADWAYS: I-294 TRI-STATE TOLL SOUTHBOUND RHR AND I-290 EISENHOWER EXPWY EASTBOUND LHR JAM AT I-294 /I-88 EXITS FN 25'H X 48'W AT ELECTRIC AVE. BERKELEY, IL. VICINITIY: ELMHURST, OAK BROOK, HINSDALE, HILLSIDE, BERKELEY, ORD O'HARE INT'L AIRPORT